

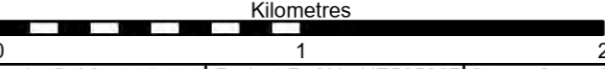


— Black Route (Preferred Route Announcement) — PCM Link
— Blue Route - - - Stage 2 Affected Road Network
— Green Route Air Quality Management Area (AQMA)
— Orange Route Ancient Woodland
— Red Route Special Area of Conversation (SAC)
— Existing A66 Site of Special Scientific Interest (SSSI)
 Study Area 200m Special Protection Area (SPA)



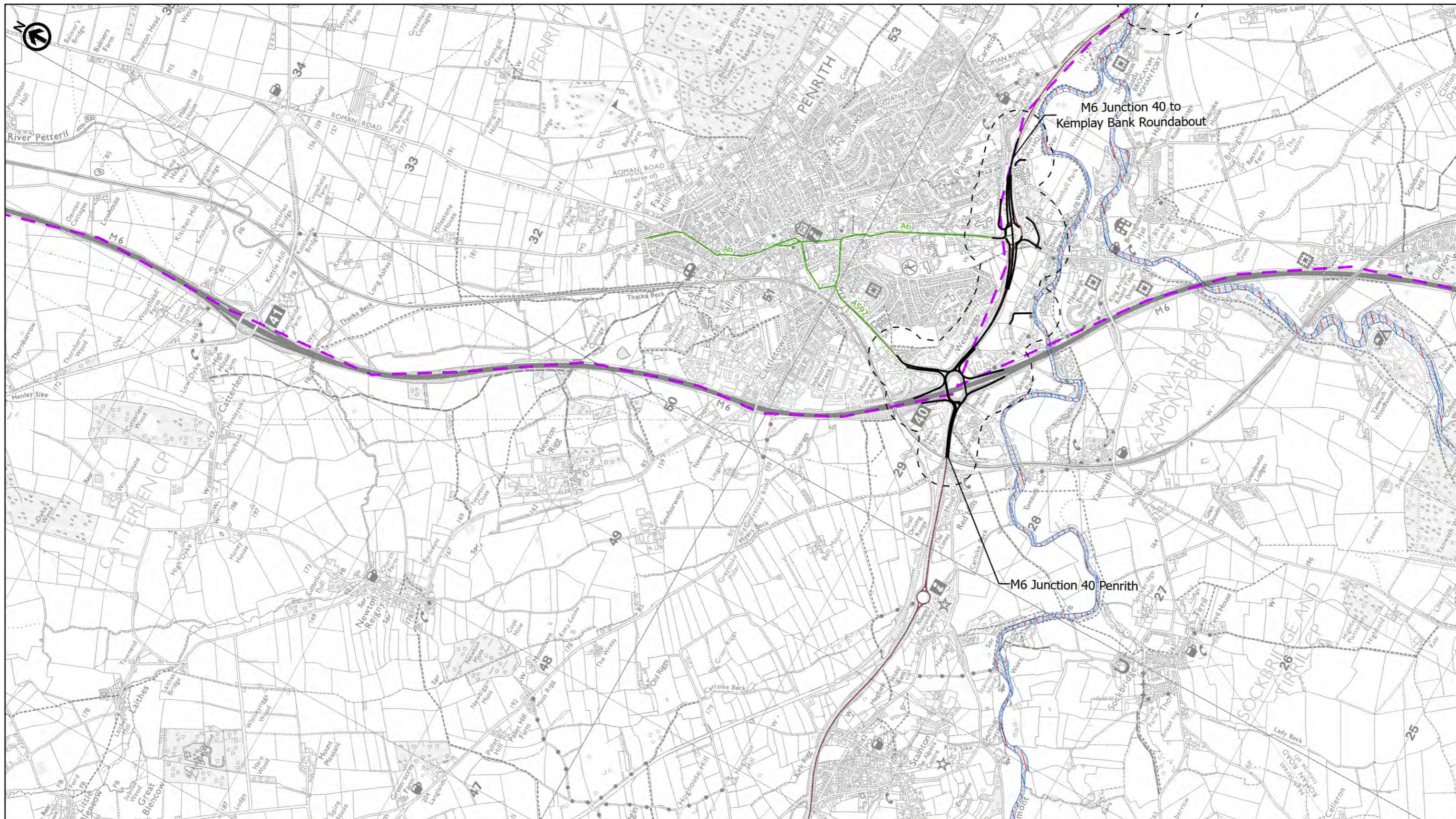
P03	First Issue				
	JBAR	JDOH	LHAN	JLIN	KWAH
	29/04/21	05/05/21	07/05/21	07/05/21	19/10/20
Revision	Created	Checked	Reviewed	Approved	Authorised



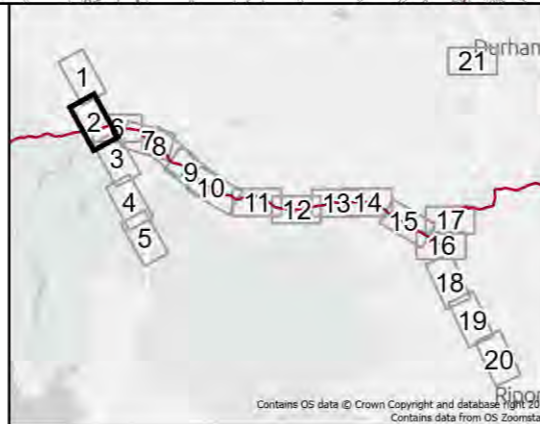
Scale @ A3: 1:25,000 | Project Ref No HE565627 | Stage: Stage 3

© Crown copyright and database right (2021). All rights reserved. OS 100030649. Open Government Licence (Contains public sector information licensed under the Open Government Licence v3.0.)

Project Name A66 Northern Trans-Pennine			
Map Title Figure 6.1			
Air Quality Constraints			
Sheet 1 of 21			
Map Number Project	Originator	Volume	Location
HE565627	AMY	EAQ	
S00	MP - LA	000001	
Suitability	Suitability Description		Revision
S4	FIT FOR STAGE APPROVAL		P03



- Black Route (Preferred Route Announcement)
- Blue Route
- Green Route
- Orange Route
- Red Route
- Existing A66
- Study Area 200m
- PCM Link
- Stage 2 Affected Road Network
- Air Quality Management Area (AQMA)
- Ancient Woodland
- Special Area of Conservation (SAC)
- Site of Special Scientific Interest (SSSI)
- Special Protection Area (SPA)

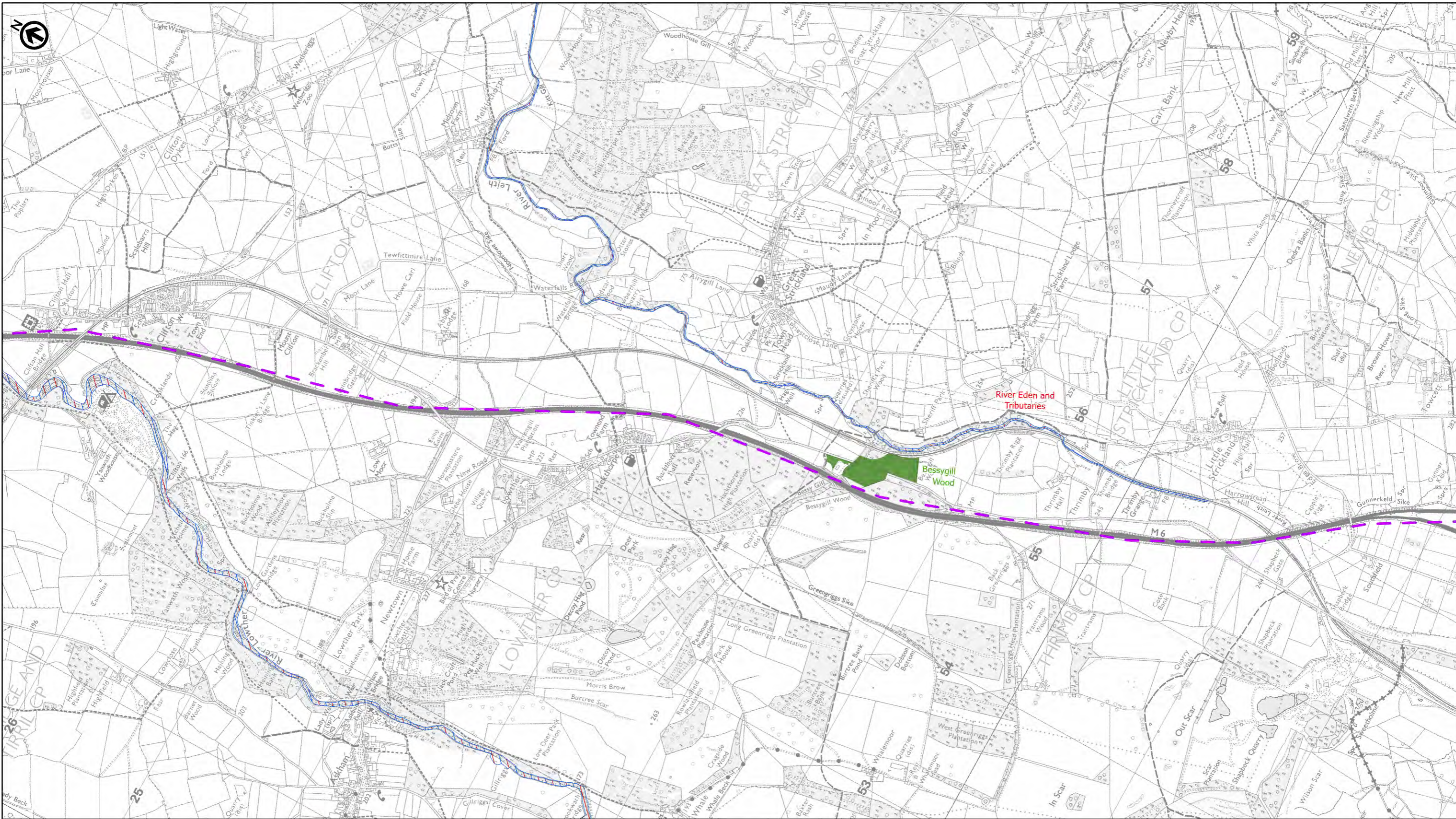


P03	First Issue				
	JBAR	JDOH	LHAN	JLIN	KWAH
	29/04/21	05/05/21	07/05/21	07/05/21	19/10/20
Revision	Created	Checked	Reviewed	Approved	Authorised

Scale @ A3: 1:25,000 | Project Ref No HE565627 | Stage: Stage 3

© Crown copyright and database right (2021). All rights reserved. OS 100030649. Open Government Licence (Contains public sector information licensed under the Open Government Licence v3.0)

Project Name A66 Northern Trans-Pennine			
Map Title Figure 6.1 Air Quality Constraints Sheet 2 of 21			
Map Number Project	Originator	Volume	EAQ
HE565627	AMY	MP - LA - 00001	
Location	Type	Role	Number
S00	-	-	-
Suitability	Suitability Description		Revision
S4	FIT FOR STAGE APPROVAL		P03



Black Route (Preferred Route Announcement)	PCM Link
Blue Route	Stage 2 Affected Road Network
Green Route	Air Quality Management Area (AQMA)
Orange Route	Ancient Woodland
Red Route	Special Area of Conservation (SAC)
Existing A66	Site of Special Scientific Interest (SSSI)
Study Area 200m	Special Protection Area (SPA)

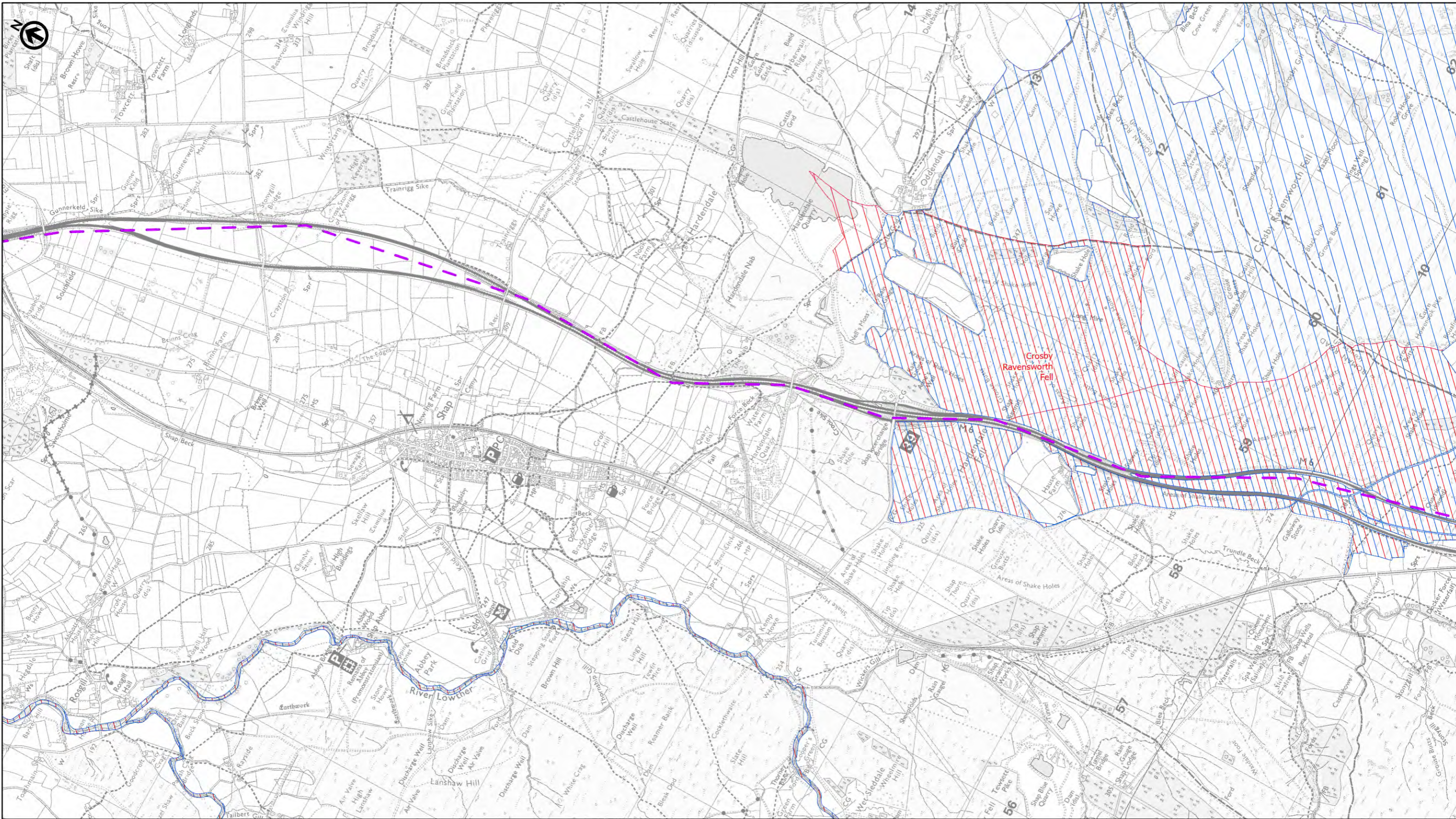


P03	First Issue				
	JBAR	JDOH	LHAN	JLIN	KWHA
	29/04/21	05/05/21	07/05/21	07/05/21	19/10/20
Revision	Created	Checked	Reviewed	Approved	Authorised

Scale @ A3: 1:25,000 | Project Ref No HE565627 | Stage: Stage 3

© Crown copyright and database right (2021). All rights reserved. OS 100030649. Open Government Licence (Contains public sector information licensed under the Open Government Licence v3.0.)

Project Name A66 Northern Trans-Pennine			
Map Title Figure 6.1 Air Quality Constraints Sheet 3 of 21			
Map Number HE565627	Project S00	Originator - AMY -	Volume - EAQ -
Location		Type	Role
S4		MP - LA	000001
Suitability	Suitability Description		Revision
S4	FIT FOR STAGE APPROVAL		P03



— Black Route (Preferred Route Announcement) — PCM Link
— Blue Route — Stage 2 Affected Road Network
— Green Route Air Quality Management Area (AQMA)
— Orange Route Ancient Woodland
— Red Route Special Area of Conservation (SAC)
— Existing A66 Site of Special Scientific Interest (SSSI)
 Study Area 200m Special Protection Area (SPA)

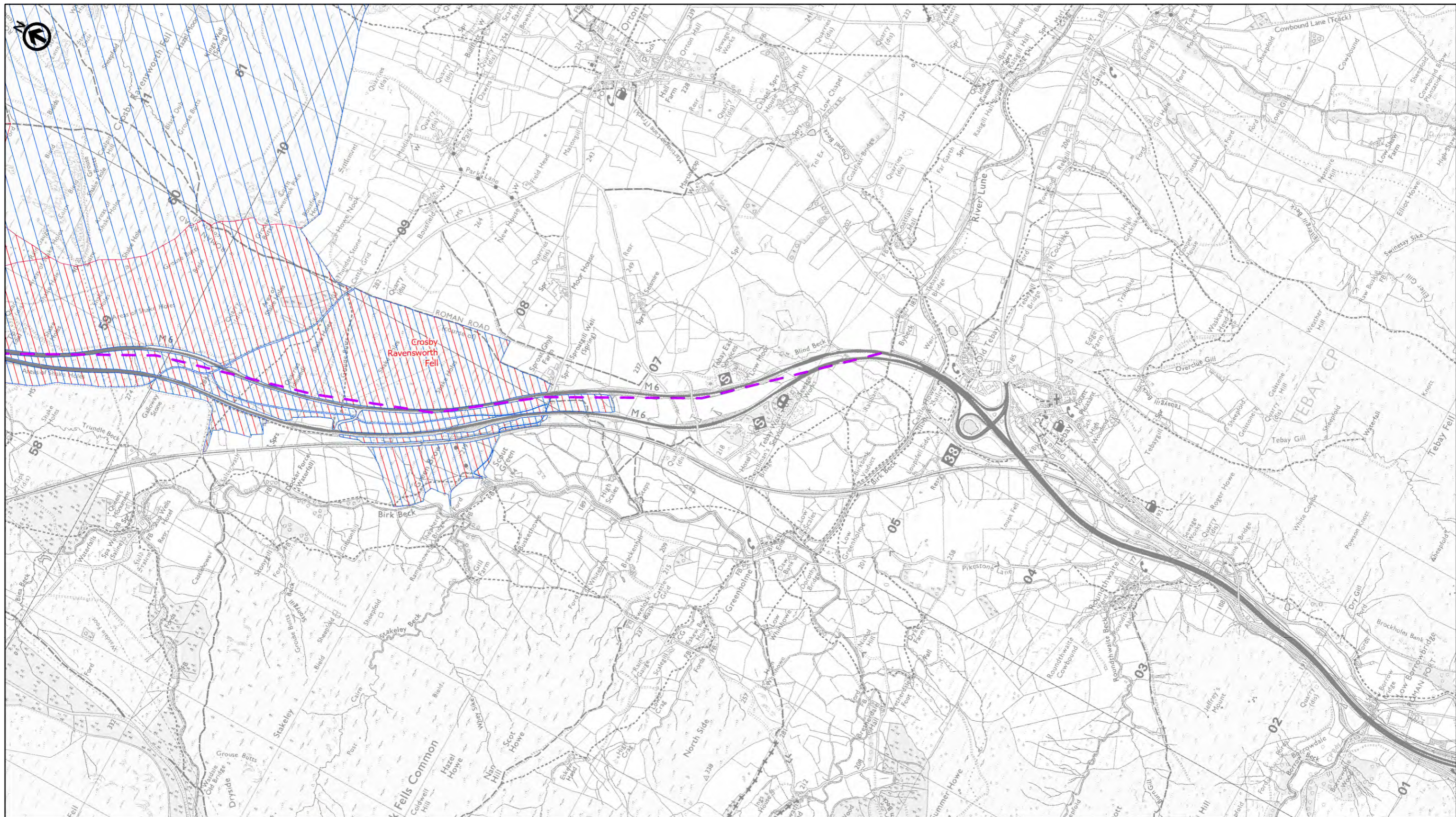


P03	First Issue				
	JBAR	JDOH	LHAN	JLIN	KWHA
	29/04/21	05/05/21	07/05/21	07/05/21	19/10/20
Revision	Created	Checked	Reviewed	Approved	Authorised

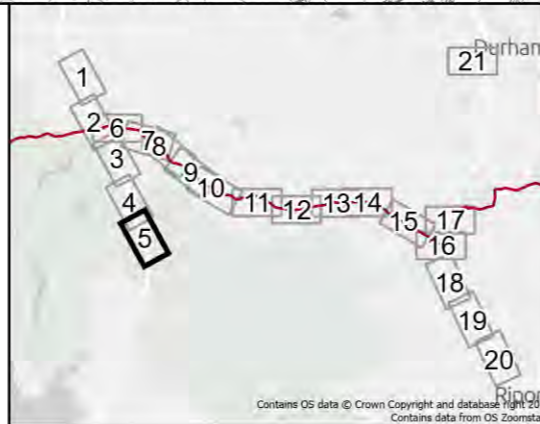
Scale @ A3: 1:25,000 | Project Ref No HE565627 | Stage: Stage 3

© Crown copyright and database right (2021). All rights reserved. OS 100030649. Open Government Licence (Contains public sector information licensed under the Open Government Licence v3.0.)

Project Name A66 Northern Trans-Pennine			
Map Title Figure 6.1			
Air Quality Constraints			
Sheet 4 of 21			
Map Number Project	Originator	Volume	
HE565627	AMY	EAQ	
S00		MP	LA
Location		Type	Role
S4		Number	
Suitability Description		Revision	
FIT FOR STAGE APPROVAL		P03	



Black Route (Preferred Route Announcement)	PCM Link
Blue Route	Stage 2 Affected Road Network
Green Route	Air Quality Management Area (AQMA)
Orange Route	Ancient Woodland
Red Route	Special Area of Conservation (SAC)
Existing A66	Site of Special Scientific Interest (SSSI)
Study Area 200m	Special Protection Area (SPA)

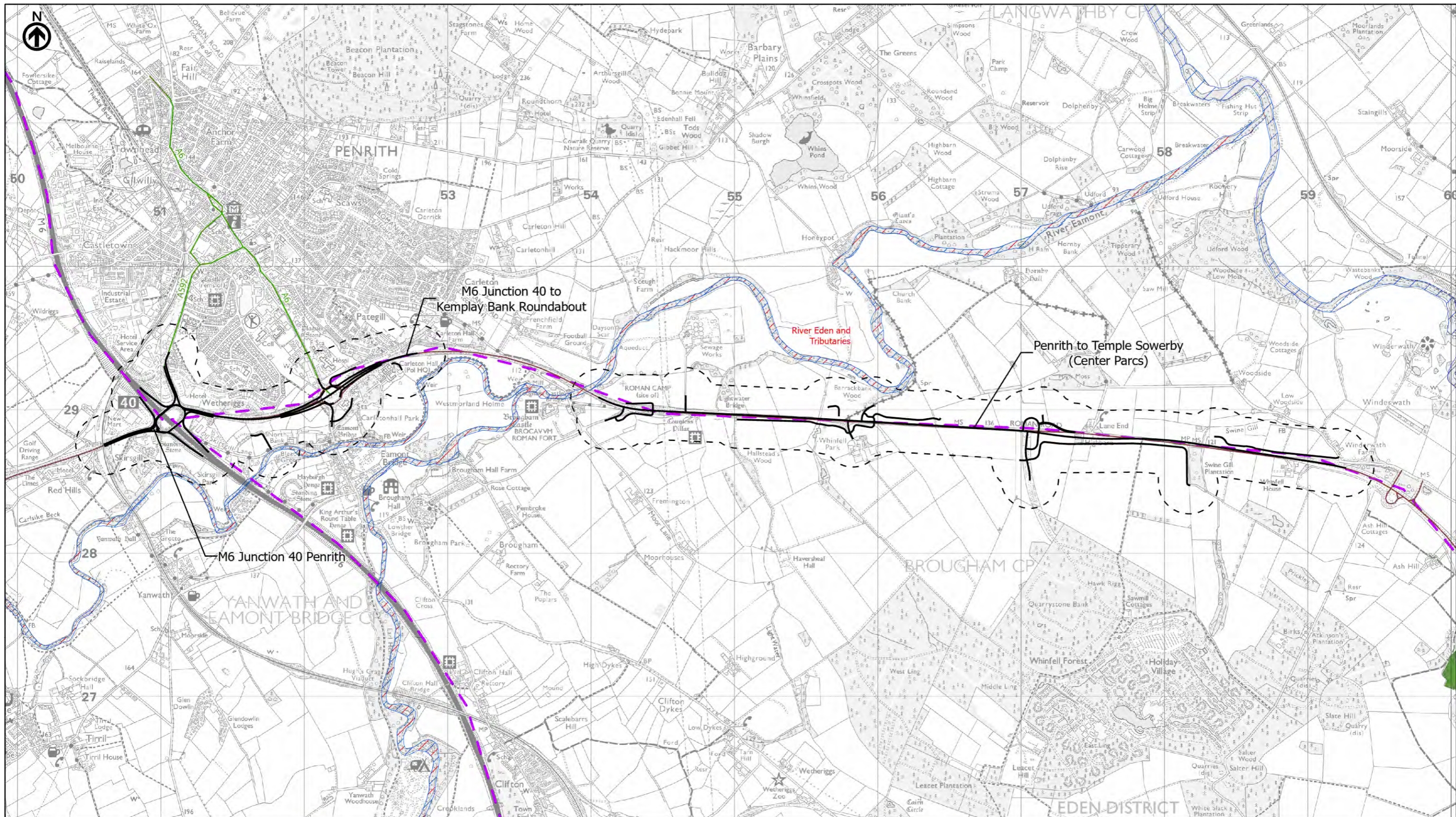


P03	First Issue				
	JBAR	JDOH	LHAN	JLIN	KWAH
	29/04/21	05/05/21	07/05/21	07/05/21	19/10/20
Revision	Created	Checked	Reviewed	Approved	Authorised

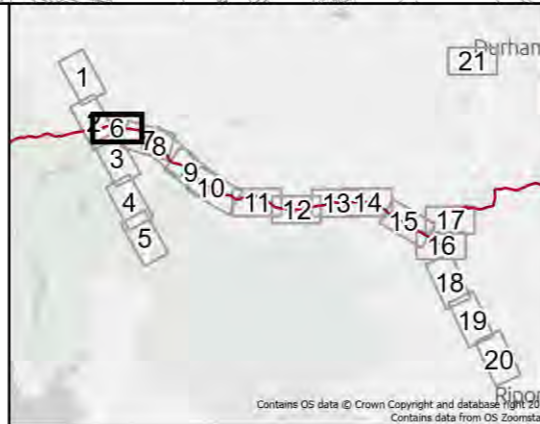
Scale @ A3: 1:25,000 | Project Ref No HE565627 | Stage: Stage 3

© Crown copyright and database right (2021). All rights reserved. OS 100030649. Open Government Licence (Contains public sector information licensed under the Open Government Licence v3.0.)

Project Name A66 Northern Trans-Pennine			
Map Title Figure 6.1 Air Quality Constraints Sheet 5 of 21			
Map Number Project HE565627	Originator - AMY	Volume - EAQ	Location S00 - MP - LA - 000001
Suitability S4	Suitability Description FIT FOR STAGE APPROVAL	Revision P03	



- Black Route (Preferred Route Announcement)
- Blue Route
- Green Route
- Orange Route
- Red Route
- Existing A66
- Study Area 200m
- PCM Link
- Stage 2 Affected Road Network
- Air Quality Management Area (AQMA)
- Ancient Woodland
- Special Area of Conservation (SAC)
- Site of Special Scientific Interest (SSSI)
- Special Protection Area (SPA)

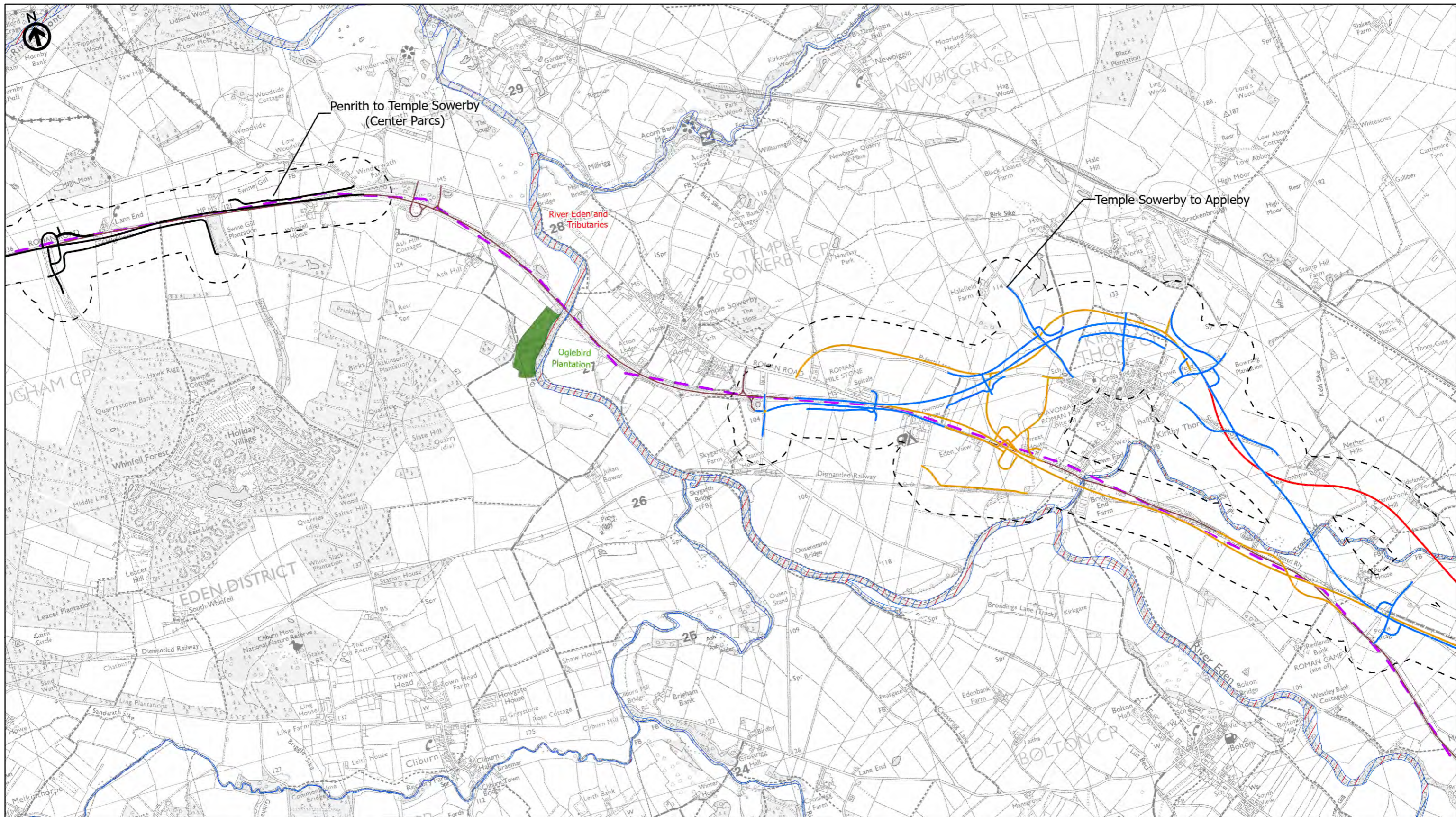


P03	First Issue				
	JBAR	JDOH	LHAN	JLIN	KWAH
	29/04/21	05/05/21	07/05/21	07/05/21	19/10/20
Revision	Created	Checked	Reviewed	Approved	Authorised

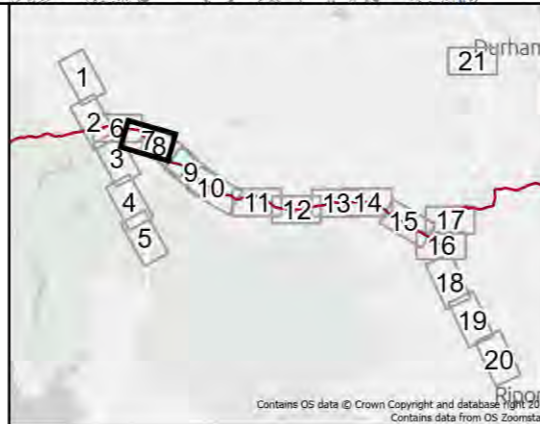
Scale @ A3: 1:25,000 | Project Ref No HE565627 | Stage: Stage 3

© Crown copyright and database right (2021). All rights reserved. OS 100030649. Open Government Licence (Contains public sector information licensed under the Open Government Licence v3.0)

Project Name			
A66 Northern Trans-Pennine			
Map Title			
Figure 6.1			
Air Quality Constraints			
Sheet 6 of 21			
Map Number	Project	Originator	Volume
HE565627	-	AMY	EAQ
Location	S00	- MP - LA -	000001
Suitability	S4	Type Role Number	Revision
Suitability Description	FIT FOR STAGE APPROVAL		P03



- Black Route (Preferred Route Announcement)
- Blue Route
- Green Route
- Orange Route
- Red Route
- Existing A66
- Study Area 200m
- PCM Link
- Stage 2 Affected Road Network
- Air Quality Management Area (AQMA)
- Ancient Woodland
- Special Area of Conversation (SAC)
- Site of Special Scientific Interest (SSSI)
- Special Protection Area (SPA)

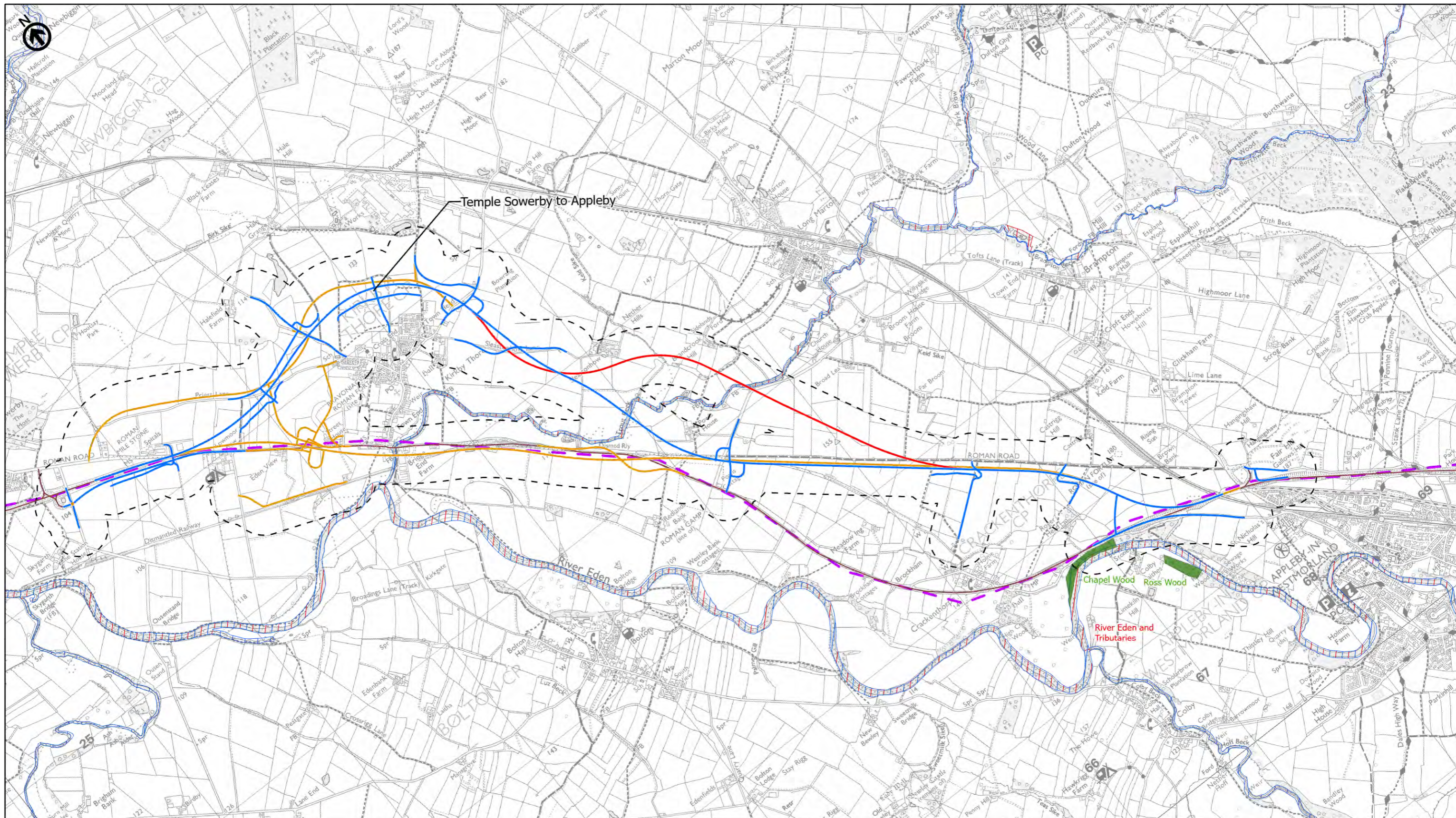


P03	First Issue				
	JBAR	JDOH	LHAN	JLIN	KWHA
Revision	Created	Checked	Reviewed	Approved	Authorised
	29/04/21	05/05/21	07/05/21	07/05/21	19/10/20

Scale @ A3: 1:25,000 | Project Ref No HE565627 | Stage: Stage 3

© Crown copyright and database right (2021). All rights reserved. OS 100030649. Open Government Licence (Contains public sector information licensed under the Open Government Licence v3.0)

Project Name A66 Northern Trans-Pennine			
Map Title Figure 6.1			
Air Quality Constraints			
Sheet 7 of 21			
Map Number HE565627	Project S00	Originator - AMY	Volume - EAQ
Location	Type	Role	Number
S4	FIT FOR STAGE APPROVAL		P03



Black Route (Preferred Route Announcement)	PCM Link
Blue Route	Stage 2 Affected Road Network
Green Route	Air Quality Management Area (AQMA)
Orange Route	Ancient Woodland
Red Route	Special Area of Conservation (SAC)
Existing A66	Site of Special Scientific Interest (SSSI)
Study Area 200m	Special Protection Area (SPA)

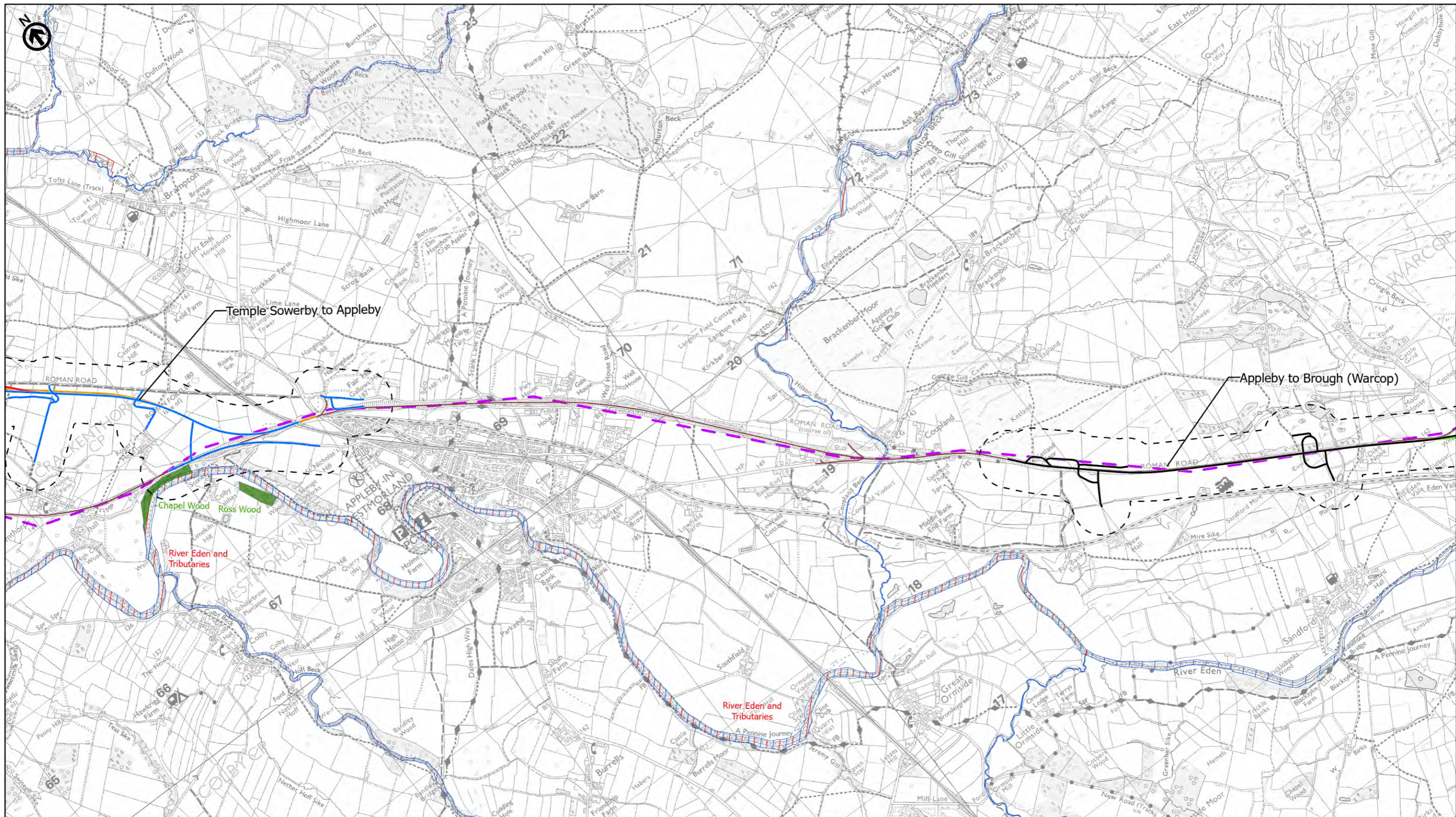


P03	First Issue				
	JBAR	JDOH	LHAN	JLIN	KWHA
Revision	Created	Checked	Reviewed	Approved	Authorised
	29/04/21	05/05/21	07/05/21	07/05/21	19/10/20

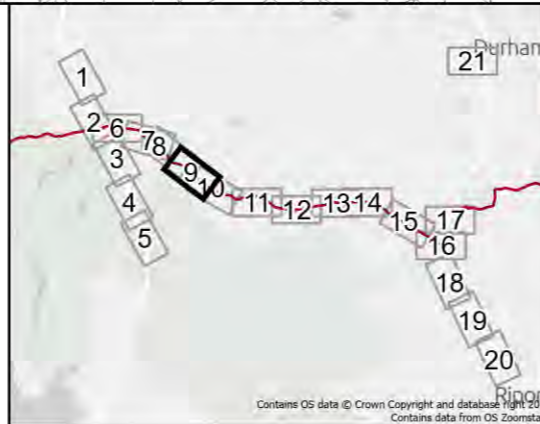
Scale @ A3: 1:25,000 | Project Ref No HE565627 | Stage: Stage 3

© Crown copyright and database right (2021). All rights reserved. OS 100030649. Open Government Licence (Contains public sector information licensed under the Open Government Licence v3.0)

Project Name A66 Northern Trans-Pennine			
Map Title Figure 6.1			
Air Quality Constraints Sheet 8 of 21			
Map Number HE565627	Project S00	Originator - AMY	Volume - EAQ
Location	Type	Role	Number
S4	FIT FOR STAGE APPROVAL		P03



Black Route (Preferred Route Announcement)	PCM Link
Blue Route	Stage 2 Affected Road Network
Green Route	Air Quality Management Area (AQMA)
Orange Route	Ancient Woodland
Red Route	Special Area of Conservation (SAC)
Existing A66	Site of Special Scientific Interest (SSSI)
Study Area 200m	Special Protection Area (SPA)

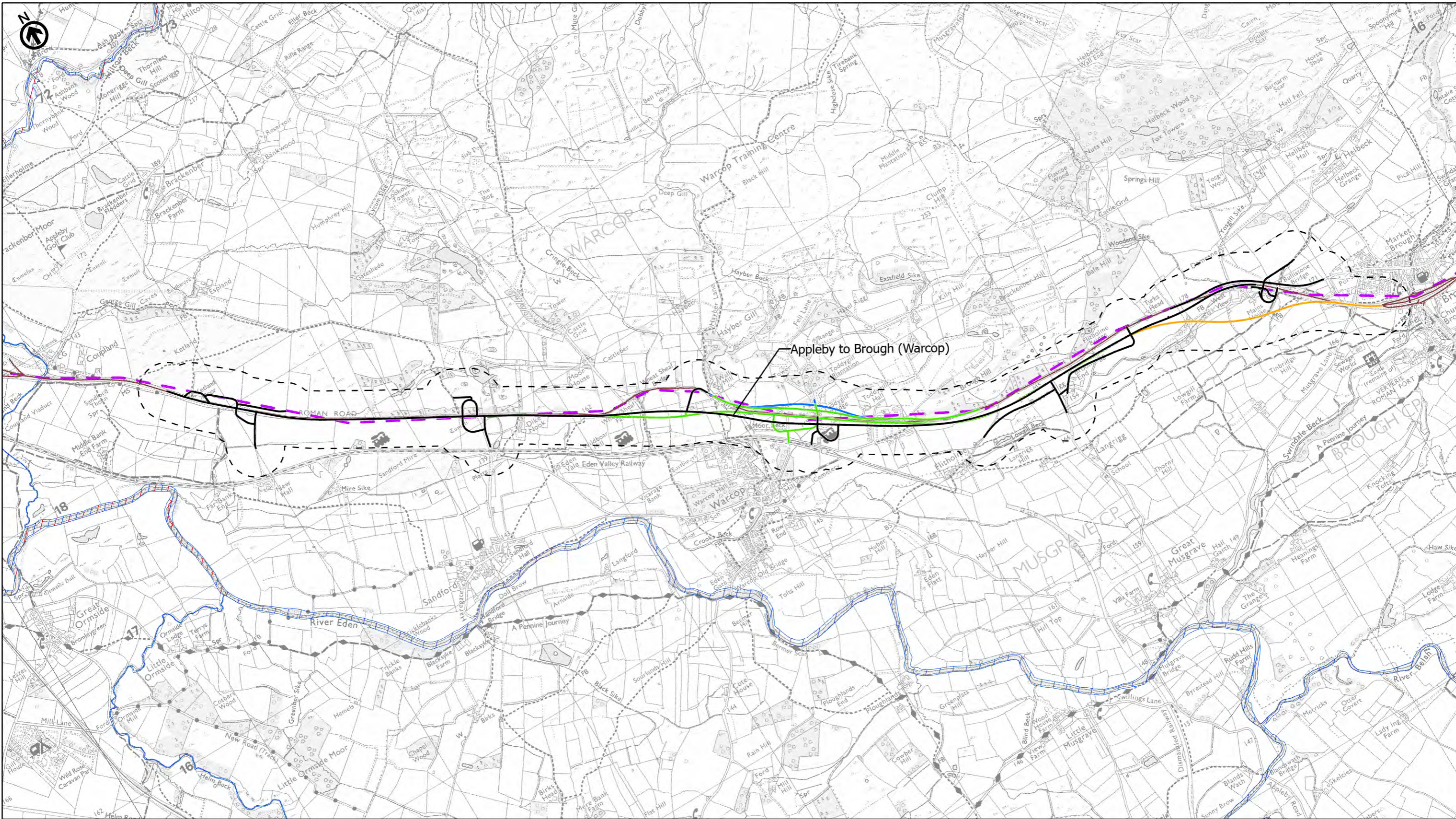


P03	First Issue				
	JBAR	JDOH	LHAN	JLIN	KWHA
	29/04/21	05/05/21	07/05/21	07/05/21	19/10/20
Revision	Created	Checked	Reviewed	Approved	Authorised

Scale @ A3: 1:25,000 | Project Ref No HE565627 | Stage: Stage 3

© Crown copyright and database right (2021). All rights reserved. OS 100030649. Open Government Licence (Contains public sector information licensed under the Open Government Licence v3.0.)

Project Name A66 Northern Trans-Pennine			
Map Title Figure 6.1 Air Quality Constraints Sheet 9 of 21			
Map Number Project	Originator	Volume	
HE565627	AMY	EAQ	
Location		Type	Role
S00		MP	LA
000001			
Suitability	Suitability Description		Revision
S4	FIT FOR STAGE APPROVAL		P03



— Black Route (Preferred Route Announcement) — PCM Link
— Blue Route — Stage 2 Affected Road Network
— Green Route Air Quality Management Area (AQMA)
— Orange Route Ancient Woodland
— Red Route Special Area of Conversation (SAC)
— Existing A66 Site of Special Scientific Interest (SSSI)
 Study Area 200m Special Protection Area (SPA)

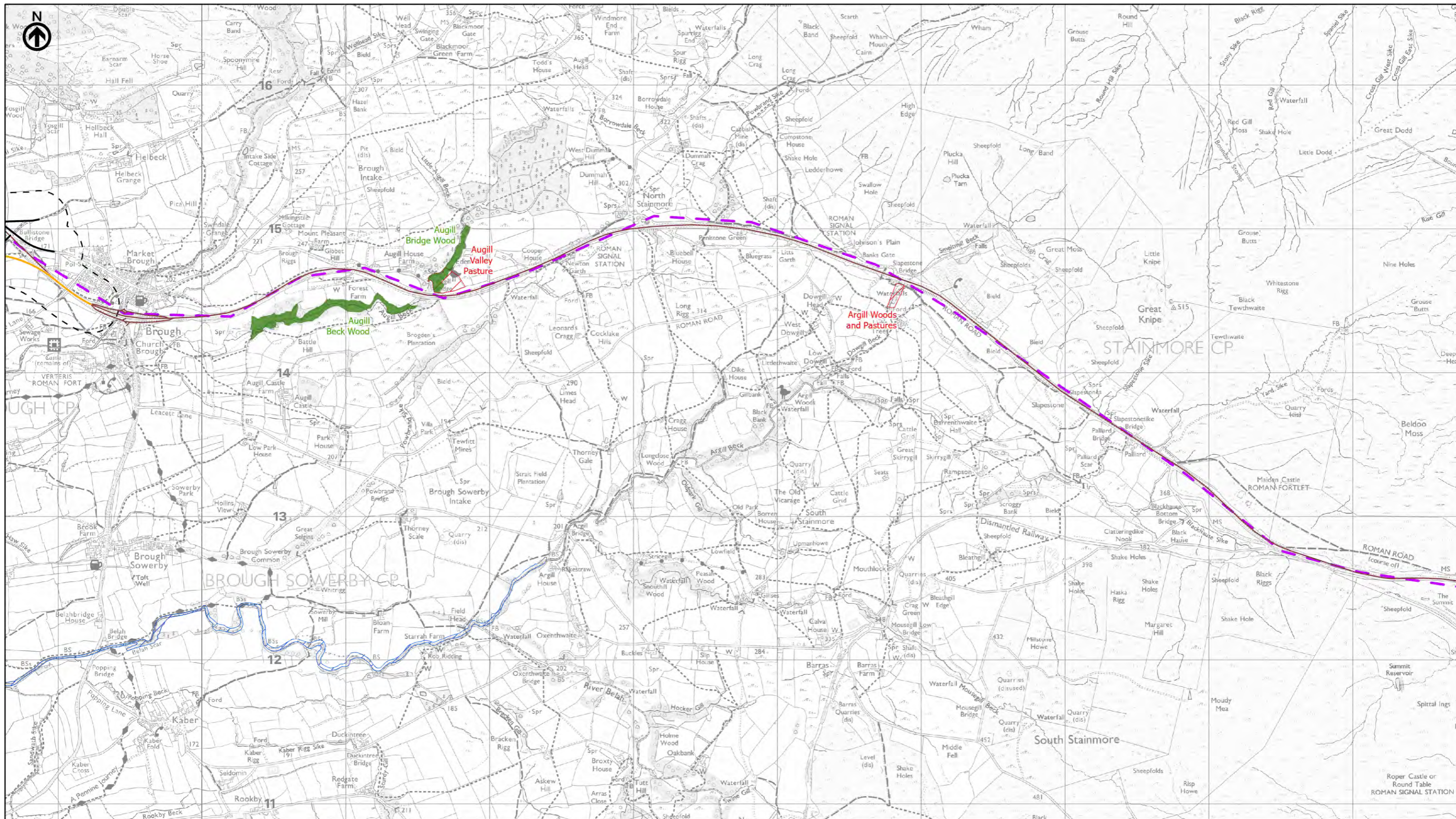


P03	First Issue				
	JBAR	JDOH	LHAN	JLIN	KWHA
	29/04/21	05/05/21	07/05/21	07/05/21	19/10/20
Revision	Created	Checked	Reviewed	Approved	Authorised

Scale @ A3: 1:25,000 | Project Ref No HE565627 | Stage: Stage 3

© Crown copyright and database right (2021). All rights reserved. OS 100030649. Open Government Licence (Contains public sector information licensed under the Open Government Licence v3.0.)

Project Name A66 Northern Trans-Pennine			
Map Title Figure 6.1			
Air Quality Constraints			
Sheet 10 of 21			
Map Number Project	Originator	Volume	
HE565627	AMY	EAQ	
S00	-	MP - LA	- 000001
Location	Type	Role	Number
Suitability S4	Suitability Description FIT FOR STAGE APPROVAL		Revision P03



- Black Route (Preferred Route Announcement)
- Blue Route
- Green Route
- Orange Route
- Red Route
- Existing A66
- Study Area 200m
- PCM Link
- - - Stage 2 Affected Road Network
- Air Quality Management Area (AQMA)
- Ancient Woodland
- Special Area of Conversation (SAC)
- Site of Special Scientific Interest (SSSI)
- Special Protection Area (SPA)

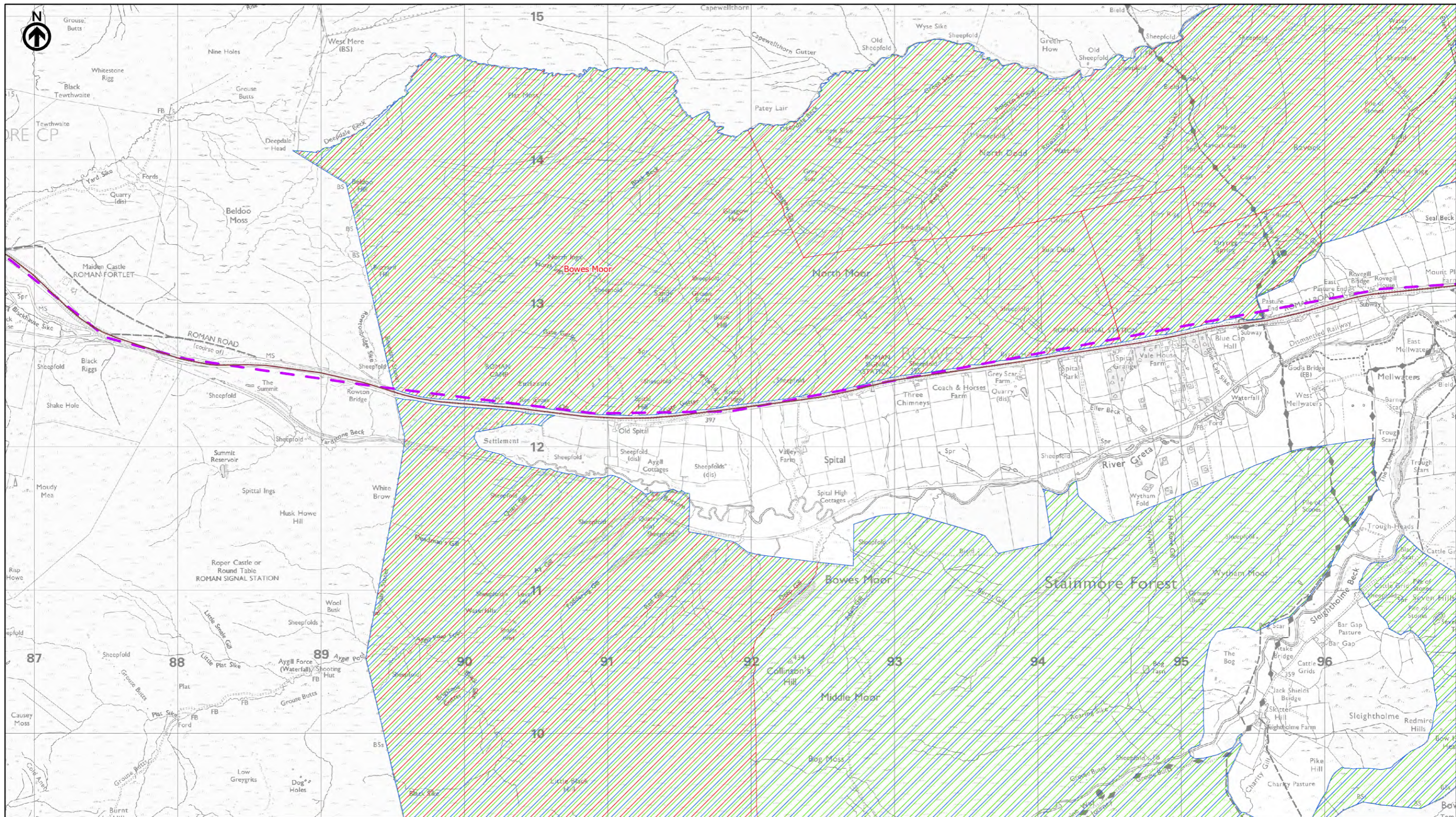


P03	First Issue				
	JBAR	JDOH	LHAN	JLIN	KWHA
	29/04/21	05/05/21	07/05/21	07/05/21	19/10/20
Revision	Created	Checked	Reviewed	Approved	Authorised

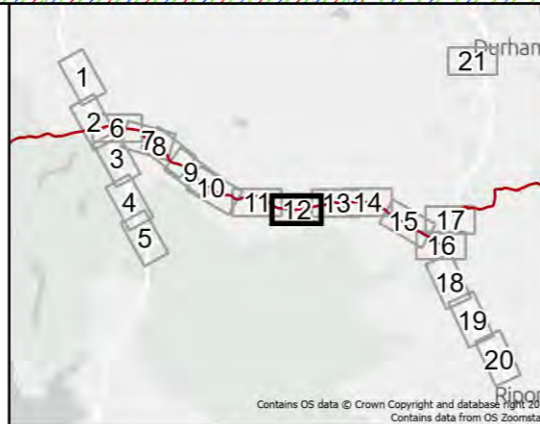
Scale @ A3: 1:25,000 | Project Ref No HE565627 | Stage: Stage 3

© Crown copyright and database right (2021). All rights reserved. OS 100030649. Open Government Licence (Contains public sector information licensed under the Open Government Licence v3.0)

Project Name A66 Northern Trans-Pennine			
Map Title Figure 6.1 Air Quality Constraints Sheet 11 of 21			
Map Number HE565627	Originator AMY	Volume EAQ	
S00	- MP - LA - 00001	-	-
Location	Type	Role	Number
Suitability S4	Suitability Description FIT FOR STAGE APPROVAL	Revision P03	



— Black Route (Preferred Route Announcement) — PCM Link
— Blue Route — Stage 2 Affected Road Network
— Green Route Air Quality Management Area (AQMA)
— Orange Route Ancient Woodland
— Red Route Special Area of Conservation (SAC)
— Existing A66 Site of Special Scientific Interest (SSSI)
 Study Area 200m Special Protection Area (SPA)



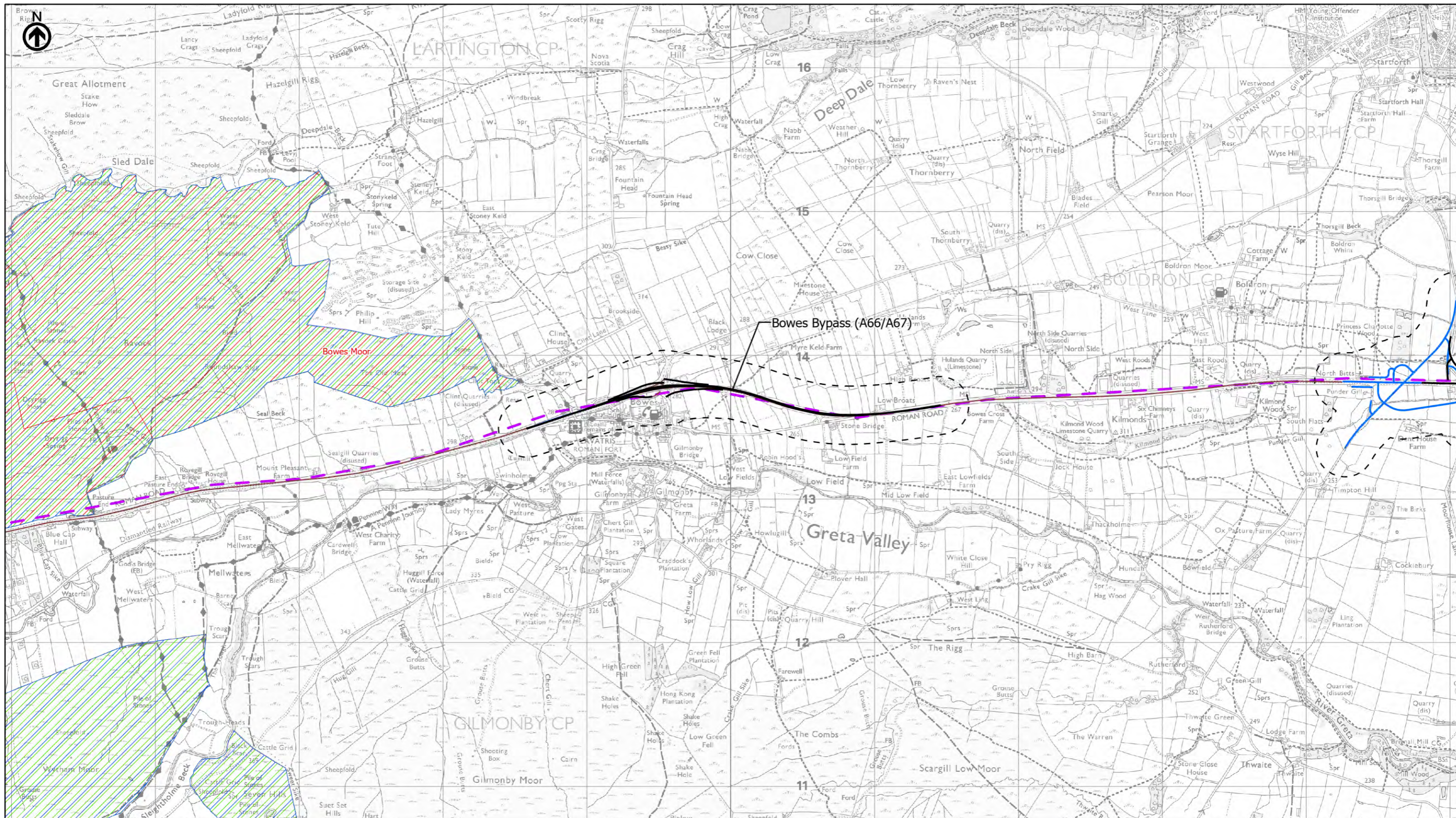
P03	First Issue				
	JBAR	JDOH	LHAN	JLIN	KWHA
	29/04/21	05/05/21	07/05/21	07/05/21	19/10/20
Revision	Created	Checked	Reviewed	Approved	Authorised

Scale @ A3: 1:25,000 | Project Ref No HE565627 | Stage: Stage 3
 © Crown copyright and database right (2021). All rights reserved. OS 100030649.
 Open Government Licence (Contains public sector information licensed under the Open Government Licence v3.0)

Project Name
A66 Northern Trans-Pennine

Map Title
Figure 6.1
Air Quality Constraints
 Sheet 12 of 21

Map Number	Project	Originator	Volume
HE565627	-	AMY	EAQ
S00	-	MP - LA	000001
Location	Type	Role	Number
Suitability S4	Suitability Description FIT FOR STAGE APPROVAL		Revision P03



- Black Route (Preferred Route Announcement)
- Blue Route
- Green Route
- Orange Route
- Red Route
- Existing A66
- Study Area 200m
- PCM Link
- Stage 2 Affected Road Network
- Air Quality Management Area (AQMA)
- Ancient Woodland
- Special Area of Conversation (SAC)
- Site of Special Scientific Interest (SSSI)
- Special Protection Area (SPA)

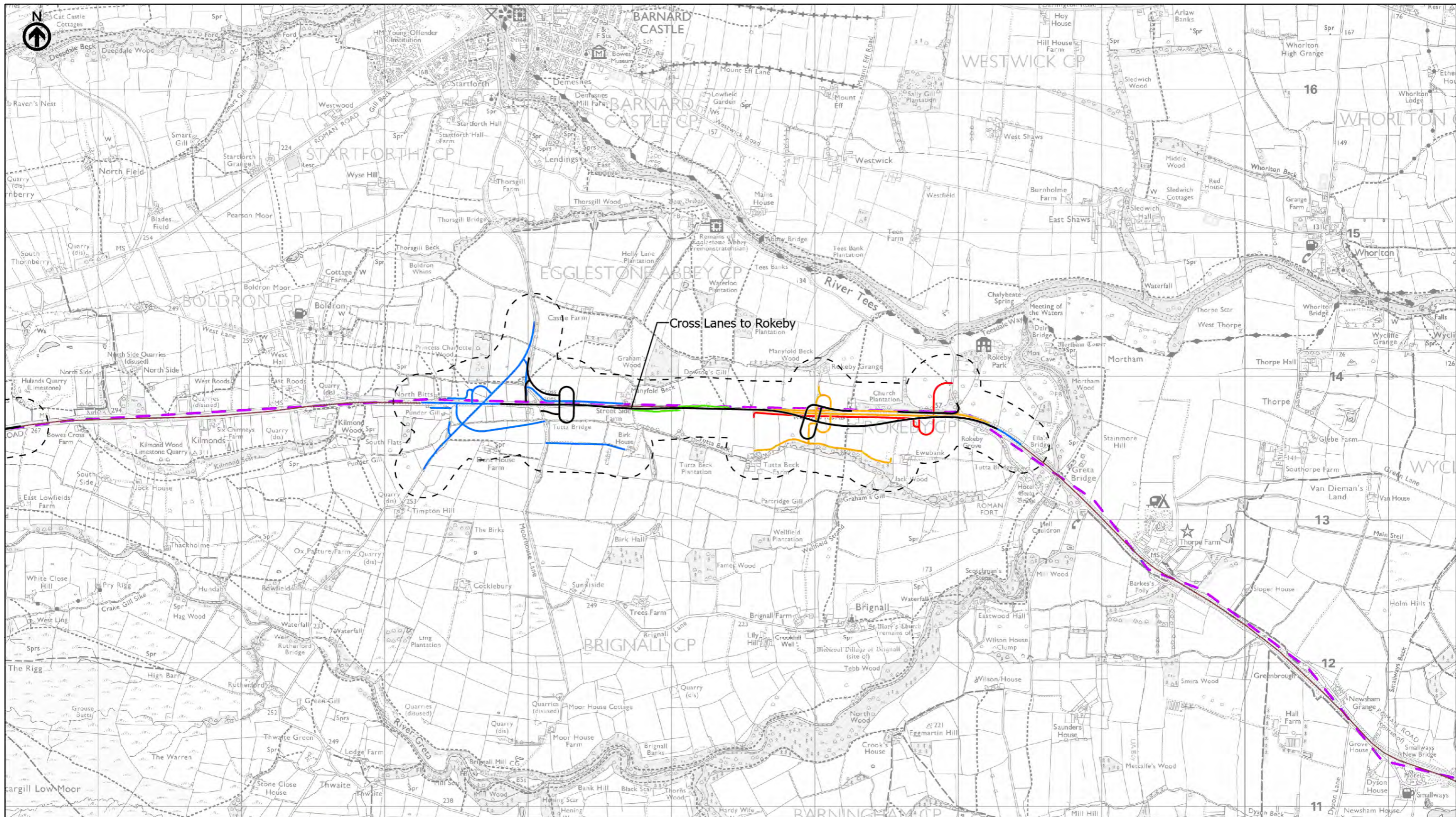


P03	First Issue				
	JBAR	JDOH	LHAN	JLIN	KWAH
	29/04/21	05/05/21	07/05/21	07/05/21	19/10/20
Revision	Created	Checked	Reviewed	Approved	Authorised

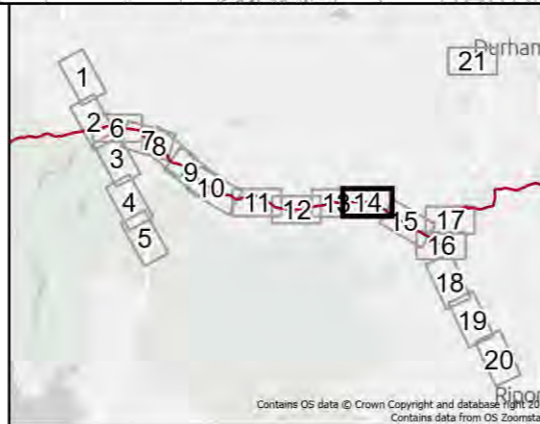
Scale @ A3: 1:25,000 | Project Ref No HE565627 | Stage: Stage 3

© Crown copyright and database right (2021). All rights reserved. OS 100030649.
Open Government Licence (Contains public sector information licensed under the Open Government Licence v3.0.)

Project Name			
A66 Northern Trans-Pennine			
Map Title			
Figure 6.1			
Air Quality Constraints			
Sheet 13 of 21			
Map Number	Project	Originator	Volume
HE565627	-	AMY	- EAQ
S00	-	MP - LA	- 000001
Location	-	Type	Role Number
S4	-	FIT FOR STAGE APPROVAL	Revision P03



— Black Route (Preferred Route Announcement) — PCM Link
— Blue Route — Stage 2 Affected Road Network
— Green Route Air Quality Management Area (AQMA)
— Orange Route Ancient Woodland
— Red Route Special Area of Conservation (SAC)
— Existing A66 Site of Special Scientific Interest (SSSI)
 Study Area 200m Special Protection Area (SPA)

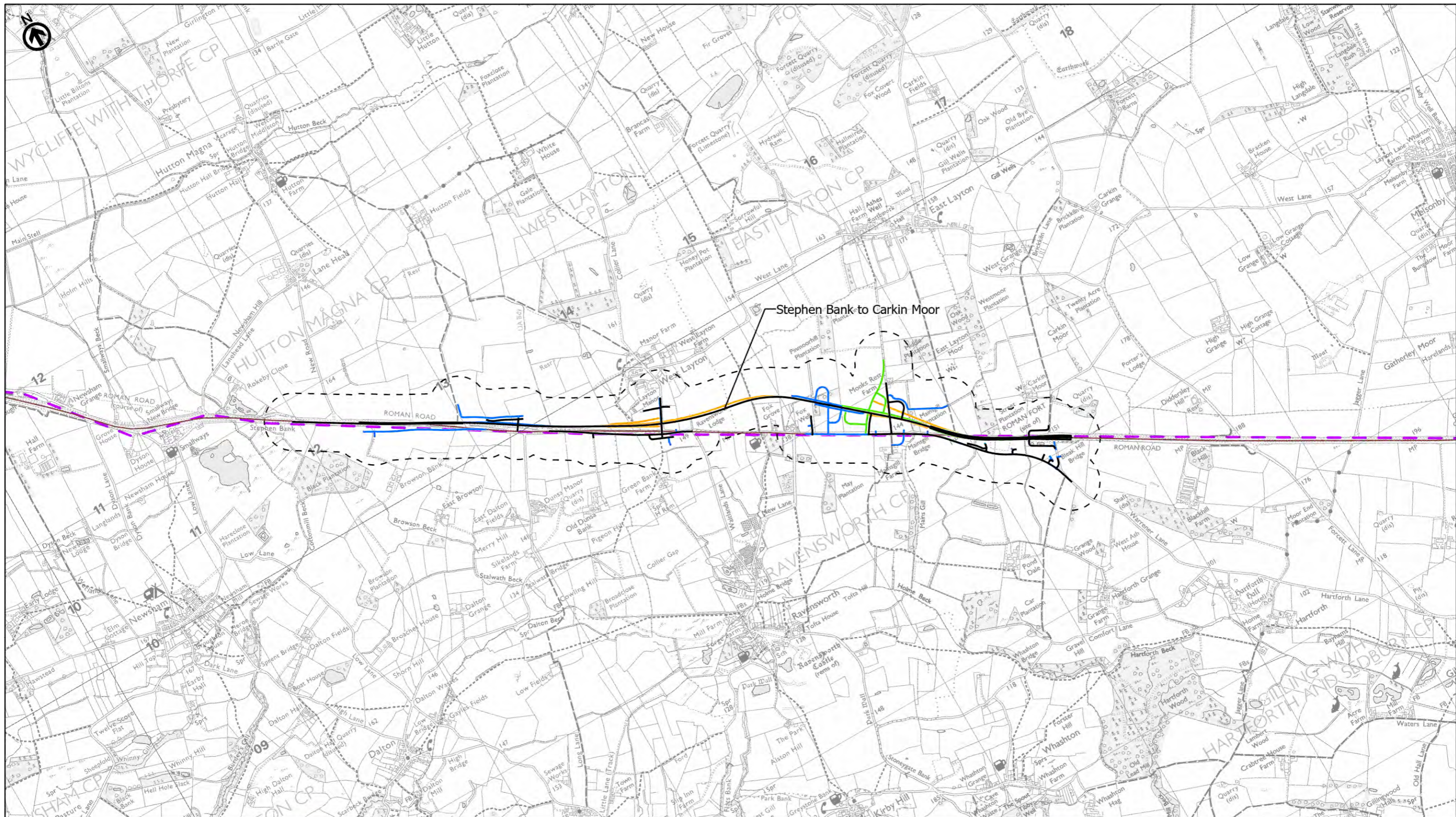


P03	First Issue				
	JBAR	JDOH	LHAN	JLIN	KWHA
	29/04/21	05/05/21	07/05/21	07/05/21	19/10/20
Revision	Created	Checked	Reviewed	Approved	Authorised

Scale @ A3: 1:25,000 | Project Ref No HE565627 | Stage: Stage 3

© Crown copyright and database right (2021). All rights reserved. OS 100030649. Open Government Licence (Contains public sector information licensed under the Open Government Licence v3.0)

Project Name A66 Northern Trans-Pennine			
Map Title Figure 6.1			
Air Quality Constraints Sheet 14 of 21			
Map Number HE565627	Project S00	Originator - AMY -	Volume - LA - 00001
Location		Type	Role Number
Suitability S4	Suitability Description FIT FOR STAGE APPROVAL		Revision P03



Stephen Bank to Carkin Moor

— Black Route (Preferred Route Announcement) — PCM Link
— Blue Route — Stage 2 Affected Road Network
— Green Route Air Quality Management Area (AQMA)
— Orange Route Ancient Woodland
— Red Route Special Area of Conversation (SAC)
— Existing A66 Site of Special Scientific Interest (SSSI)
 Study Area 200m Special Protection Area (SPA)

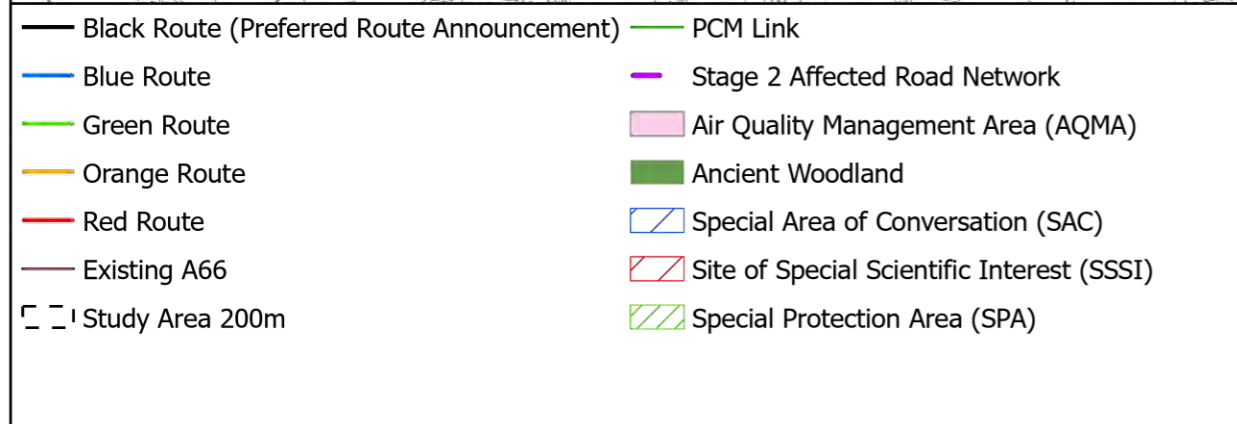
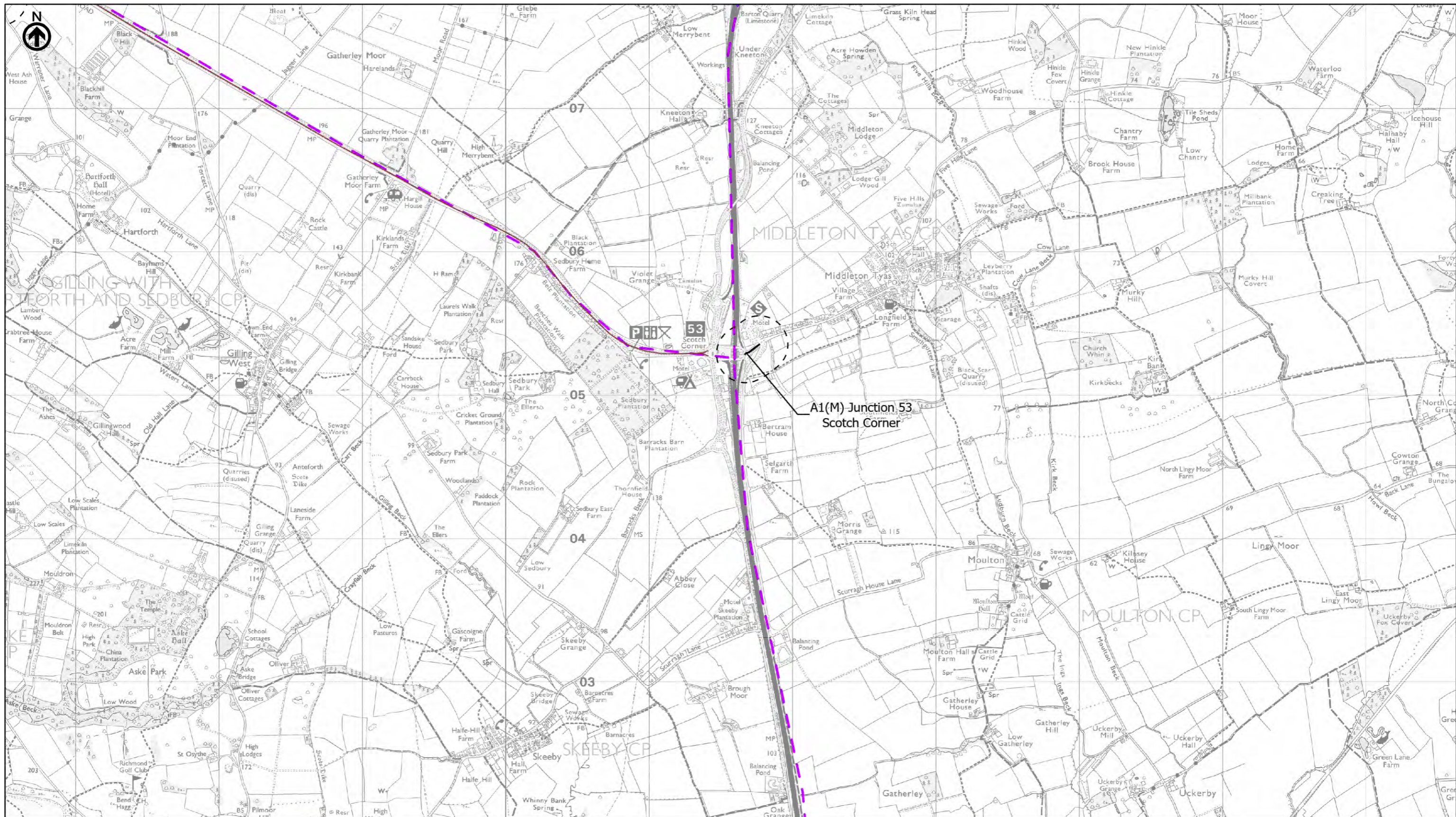


P03	First Issue				
	JBAR	JDOH	LHAN	JLIN	KWHA
Revision	Created	Checked	Reviewed	Approved	Authorised
	29/04/21	05/05/21	07/05/21	07/05/21	19/10/20

Scale @ A3: 1:25,000 | Project Ref No HE565627 | Stage: Stage 3

© Crown copyright and database right (2021). All rights reserved. OS 100030649. Open Government Licence (Contains public sector information licensed under the Open Government Licence v3.0)

Project Name A66 Northern Trans-Pennine			
Map Title Figure 6.1			
Air Quality Constraints Sheet 15 of 21			
Map Number Project	Originator	Volume	
HE565627	AMY	EAQ	
S00	MP	LA	00001
Location	Type	Role	Number
Suitability S4	Suitability Description FIT FOR STAGE APPROVAL		Revision P03



highways england **A66 NTP** Integrated Project Team

P03	First Issue				
	JBAR	JDOH	LHAN	JLIN	KWHA
	29/04/21	05/05/21	07/05/21	07/05/21	19/10/20
Revision	Created	Checked	Reviewed	Approved	Authorised

Kilometres
0 1 2

Scale @ A3: 1:25,000 | Project Ref No HE565627 | Stage: Stage 3
© Crown copyright and database right (2021). All rights reserved. OS 100030649.
Open Government Licence (Contains public sector information licensed under the Open Government Licence v3.0)

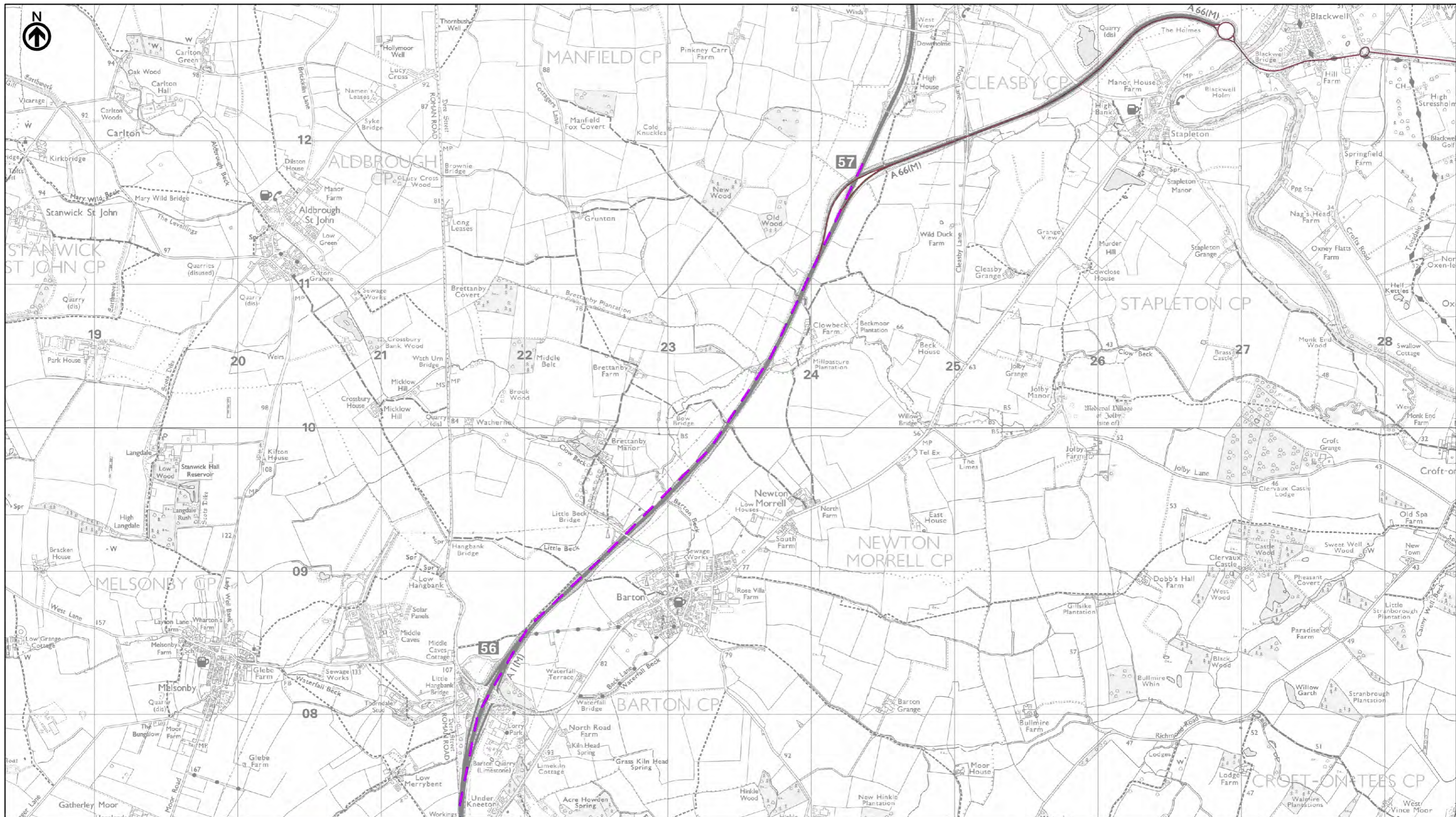
Project Name
A66 Northern Trans-Pennine

Map Title
Figure 6.1

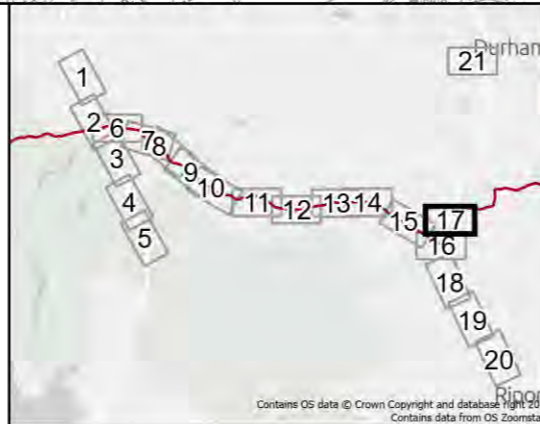
Air Quality Constraints



Sheet 16 of 21

Map Number	Project	Originator	Volume
HE565627	-	AMY	EAQ
S00	-	MP - LA	000001
Location		Type	Role Number
Suitability	S4	Suitability Description	Revision
		FIT FOR STAGE APPROVAL	P03

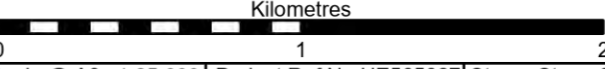


— Black Route (Preferred Route Announcement) — PCM Link
— Blue Route — Stage 2 Affected Road Network
— Green Route Air Quality Management Area (AQMA)
— Orange Route Ancient Woodland
— Red Route Special Area of Conservation (SAC)
— Existing A66 Site of Special Scientific Interest (SSSI)
 Study Area 200m Special Protection Area (SPA)



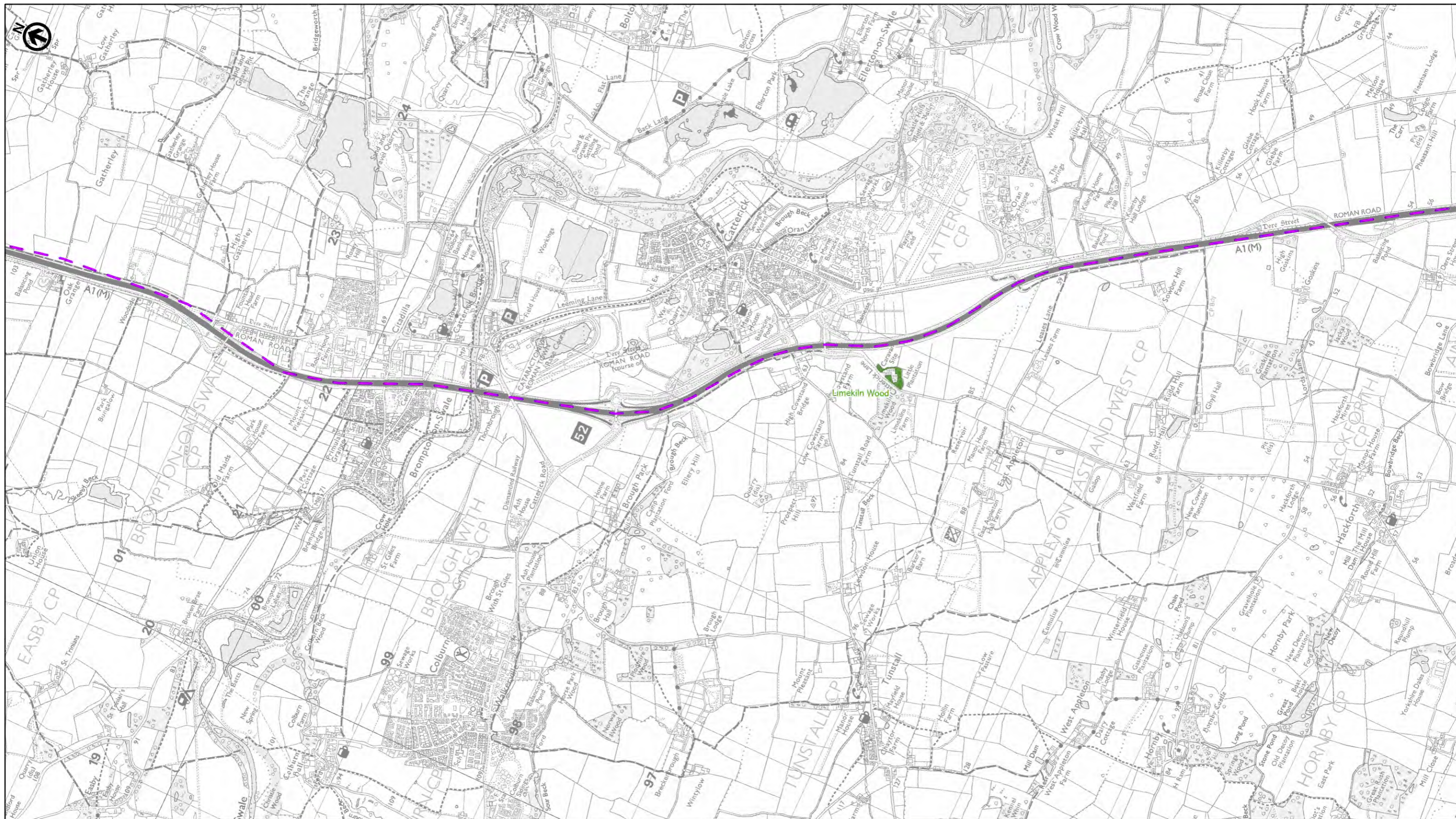
P03	First Issue				
	JBAR	JDOH	LHAN	JLIN	KWHA
	29/04/21	05/05/21	07/05/21	07/05/21	19/10/20
Revision	Created	Checked	Reviewed	Approved	Authorised



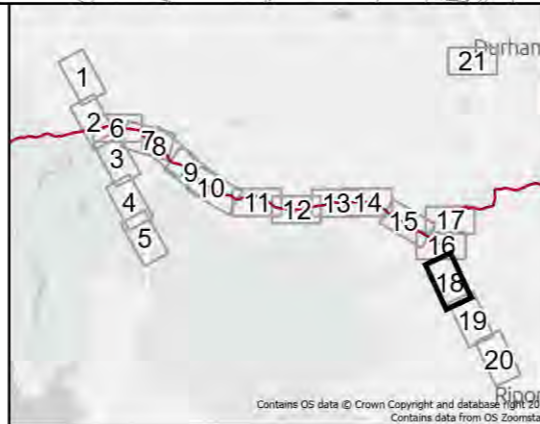
Scale @ A3: 1:25,000 | Project Ref No HE565627 | Stage: Stage 3

© Crown copyright and database right (2021). All rights reserved. OS 100030649. Open Government Licence (Contains public sector information licensed under the Open Government Licence v3.0.)

Project Name A66 Northern Trans-Pennine			
Map Title Figure 6.1			
Air Quality Constraints Sheet 17 of 21			
Map Number Project	Originator	Volume	
HE565627	AMY	EAQ	
S00	MP	LA	000001
Location	Type	Role	Number
Suitability S4	Suitability Description FIT FOR STAGE APPROVAL	Revision P03	



Black Route (Preferred Route Announcement)	PCM Link
Blue Route	Stage 2 Affected Road Network
Green Route	Air Quality Management Area (AQMA)
Orange Route	Ancient Woodland
Red Route	Special Area of Conversation (SAC)
Existing A66	Site of Special Scientific Interest (SSSI)
Study Area 200m	Special Protection Area (SPA)

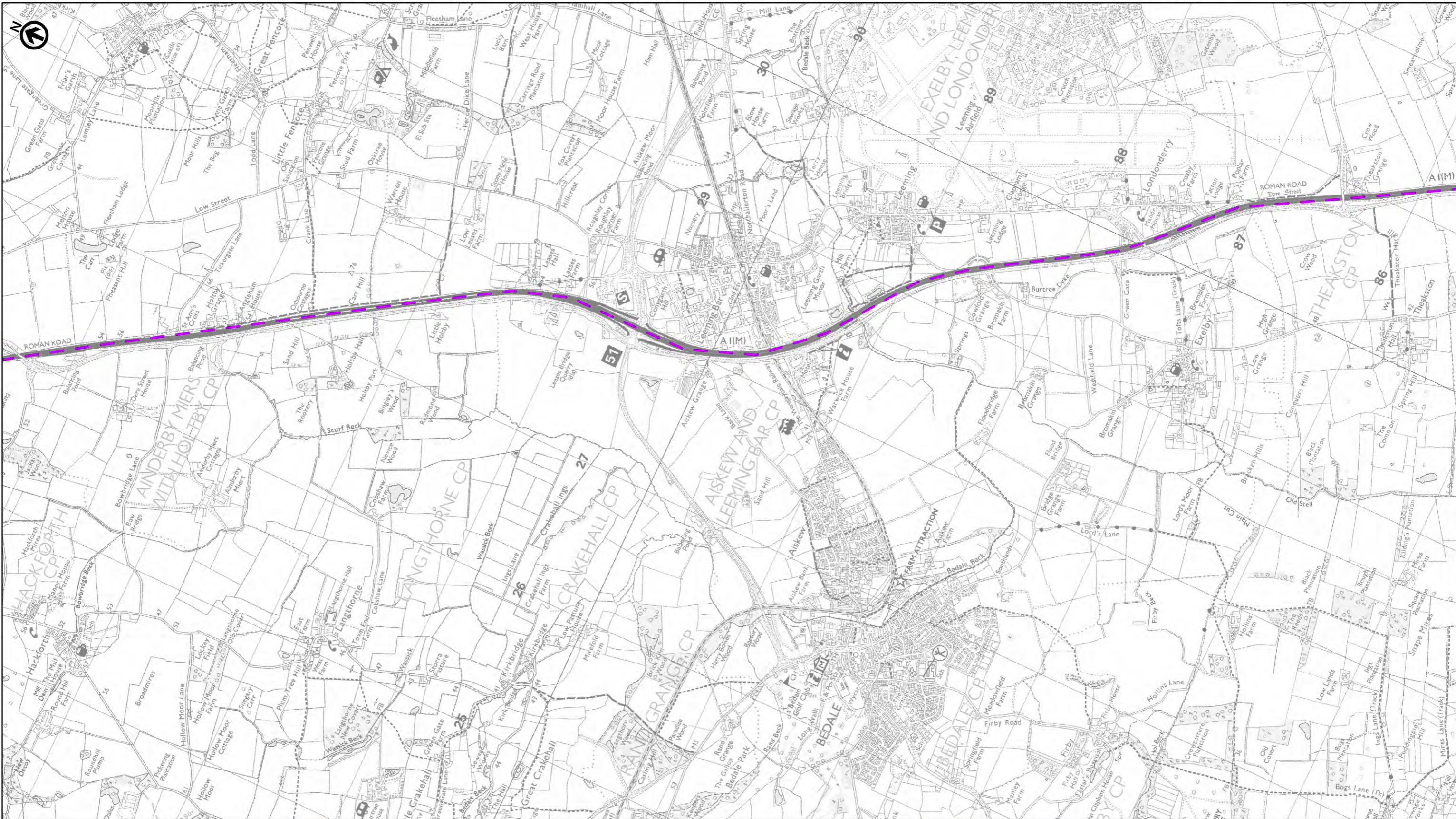


P03	First Issue				
	JBAR	JDOH	LHAN	JLIN	KWHA
	29/04/21	05/05/21	07/05/21	07/05/21	19/10/20
Revision	Created	Checked	Reviewed	Approved	Authorised

Scale @ A3: 1:25,000 | Project Ref No HE565627 | Stage: Stage 3

© Crown copyright and database right (2021). All rights reserved. OS 100030649. Open Government Licence (Contains public sector information licensed under the Open Government Licence v3.0).

Project Name A66 Northern Trans-Pennine			
Map Title Figure 6.1 Air Quality Constraints Sheet 18 of 21			
Map Number HE565627	Originator AMY	Volume EAQ	
Location S00		Type MP - LA	Number 000001
Suitability S4	Suitability Description FIT FOR STAGE APPROVAL		Revision P03



- Black Route (Preferred Route Announcement)
- Blue Route
- Green Route
- Orange Route
- Red Route
- Existing A66
- Study Area 200m
- PCM Link
- Stage 2 Affected Road Network
- Air Quality Management Area (AQMA)
- Ancient Woodland
- Special Area of Conversation (SAC)
- Site of Special Scientific Interest (SSSI)
- Special Protection Area (SPA)



P03	First Issue				
	JBAR	JDOH	LHAN	JLIN	KWA
	29/04/21	05/05/21	07/05/21	07/05/21	19/10/20
Revision	Created	Checked	Reviewed	Approved	Authorised

Scale @ A3: 1:25,000 | Project Ref No HE565627 | Stage: Stage 3

© Crown copyright and database right (2021). All rights reserved. OS 100030649. Open Government Licence (Contains public sector information licensed under the Open Government Licence v3.0)

Project Name A66 Northern Trans-Pennine			
Map Title Figure 6.1 Air Quality Constraints Sheet 19 of 21			
Map Number HE565627	Project S00	Originator - AMY	Volume - EAQ
Location		- MP - LA - 000001	
		Type Role Number	
Suitability S4	Suitability Description FIT FOR STAGE APPROVAL		Revision P03



— Black Route (Preferred Route Announcement) — PCM Link
— Blue Route — Stage 2 Affected Road Network
— Green Route Air Quality Management Area (AQMA)
— Orange Route Ancient Woodland
— Red Route Special Area of Conversation (SAC)
— Existing A66 Site of Special Scientific Interest (SSSI)
 Study Area 200m Special Protection Area (SPA)

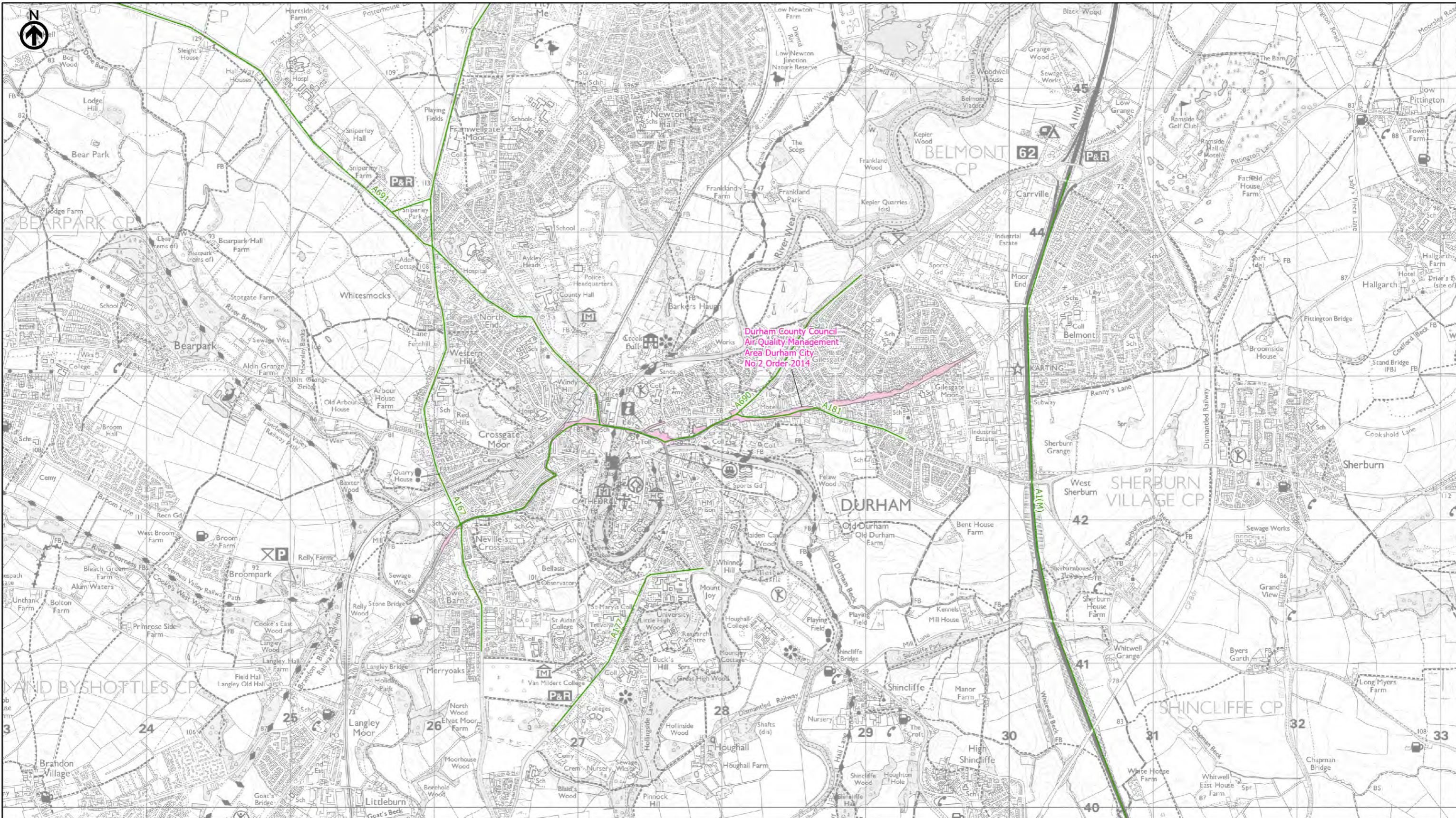


P03	First Issue				
	JBAR	JDOH	LHAN	JLIN	KWAH
	29/04/21	05/05/21	07/05/21	07/05/21	19/10/20
Revision	Created	Checked	Reviewed	Approved	Authorised

Scale @ A3: 1:25,000 | Project Ref No HE565627 | Stage: Stage 3

© Crown copyright and database right (2021). All rights reserved. OS 100030649. Open Government Licence (Contains public sector information licensed under the Open Government Licence v3.0).

Project Name A66 Northern Trans-Pennine			
Map Title Figure 6.1 Air Quality Constraints Sheet 20 of 21			
Map Number HE565627	Project S00	Originator - AMY	Volume - EAQ
Location		MP - LA - 000001	Number
Suitability S4	Suitability Description FIT FOR STAGE APPROVAL		Revision P03



- Black Route (Preferred Route Announcement)
- Blue Route
- Green Route
- Orange Route
- Red Route
- Existing A66
- PCM Link
- Stage 2 Affected Road Network
- Air Quality Management Area (AQMA)
- Ancient Woodland
- Special Area of Conversation (SAC)
- Site of Special Scientific Interest (SSSI)
- Special Protection Area (SPA)

□ □ Study Area 200m

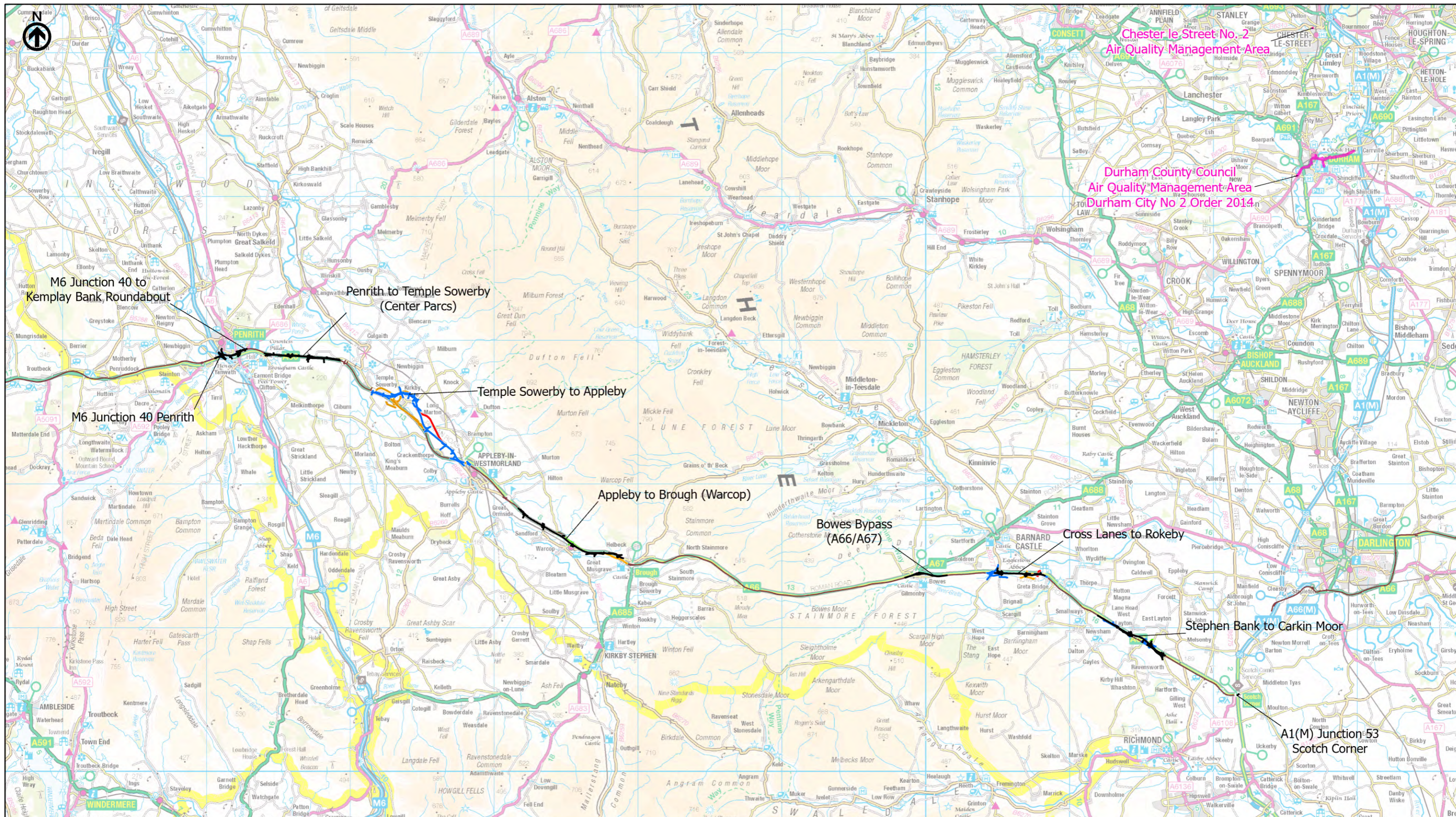


P03	First Issue	JBAR	JDOH	LHAN	JLIN	KWHA
		29/04/21	05/05/21	07/05/21	07/05/21	19/10/20
Revision	Created	Checked	Reviewed	Approved	Authorised	

Scale @ A3: 1:25,000 | Project Ref No HE565627 | Stage: Stage 3

© Crown copyright and database right (2021). All rights reserved. OS 100030649. Open Government Licence (Contains public sector information licensed under the Open Government Licence v3.0).

Project Name A66 Northern Trans-Pennine			
Map Title Figure 6.1			
Air Quality Constraints			
Sheet 21 of 21			
Map Number Project	Originator	Volume	
HE565627	AMY	EAQ	
Location		Type	Role Number
S00		MP - LA	000001
Suitability	Suitability Description		Revision
S4	FIT FOR STAGE APPROVAL		P03



M6 Junction 40 to
Kemplay Bank Roundabout

Penrith to Temple Sowerby
(Center Parcs)

Temple Sowerby to Appleby

Appleby to Brough (Warcop)

Bowes Bypass
(A66/A67)

Cross Lanes to Rokeby

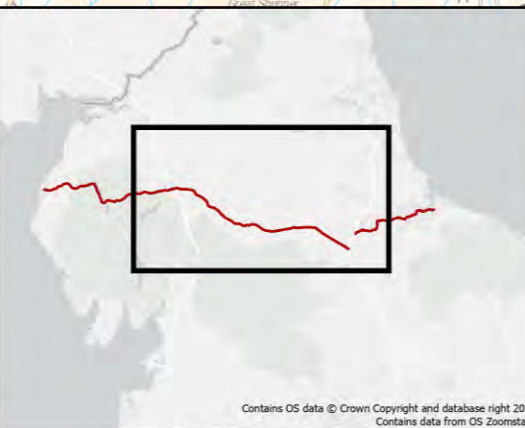
Stephen Bank to Carkin Moor

A1(M) Junction 53
Scotch Corner

Chester le Street No. 2
Air Quality Management Area

Durham County Council
Air Quality Management Area
Durham City No 2 Order 2014

- Black Route (Preferred Route Announcement)
- Blue Route
- Green Route
- Orange Route
- Red Route
- Existing A66
- Air Quality Management Area (AQMA)

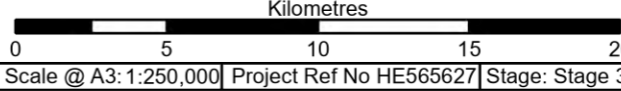


A66

NTP

Integrated Project Team

P03	First Issue	JBAR	JDOH	LHAN	JLIN	KWAH
	Created	Checked	Reviewed	Approved	Authorised	
	12/04/21	29/04/21	05/05/21	07/05/21	07/05/21	



© Crown copyright and database right (2021). All rights reserved. OS 100030649.
Contains public sector information licensed under the Open Government Licence v3.0.

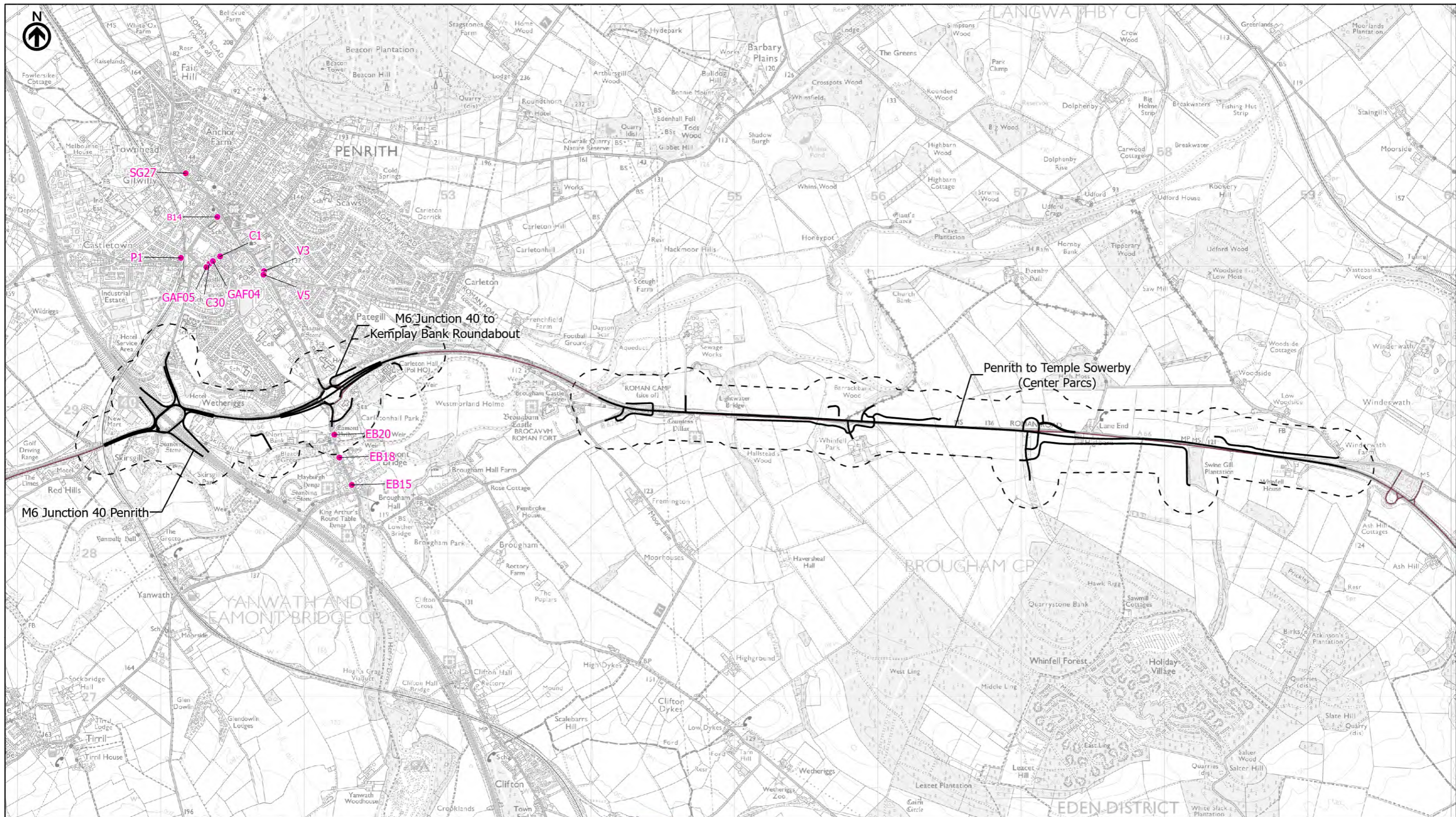
Project Name
A66 Northern Trans-Pennine

Map Title
**Figure 6.2
Air Quality AQMA Overview**

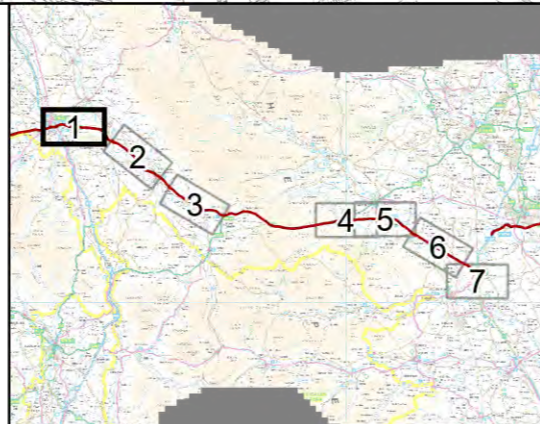
Sheet 1 of 1



Map Number HE565627	Project S00	Originator - AMY -	Volume - LA - 000002
Location		Type	Role Number

Suitability S4	Suitability Description FIT FOR STAGE APPROVAL	Revision P03
-------------------	---	-----------------

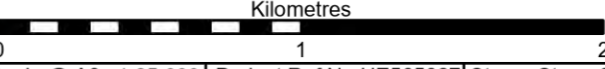


- Black Route (Preferred Route Announcement)
- Blue Route
- Green Route
- Orange Route
- Red Route
- Existing A66
- Study Area 200m
- Air Quality Monitoring Site



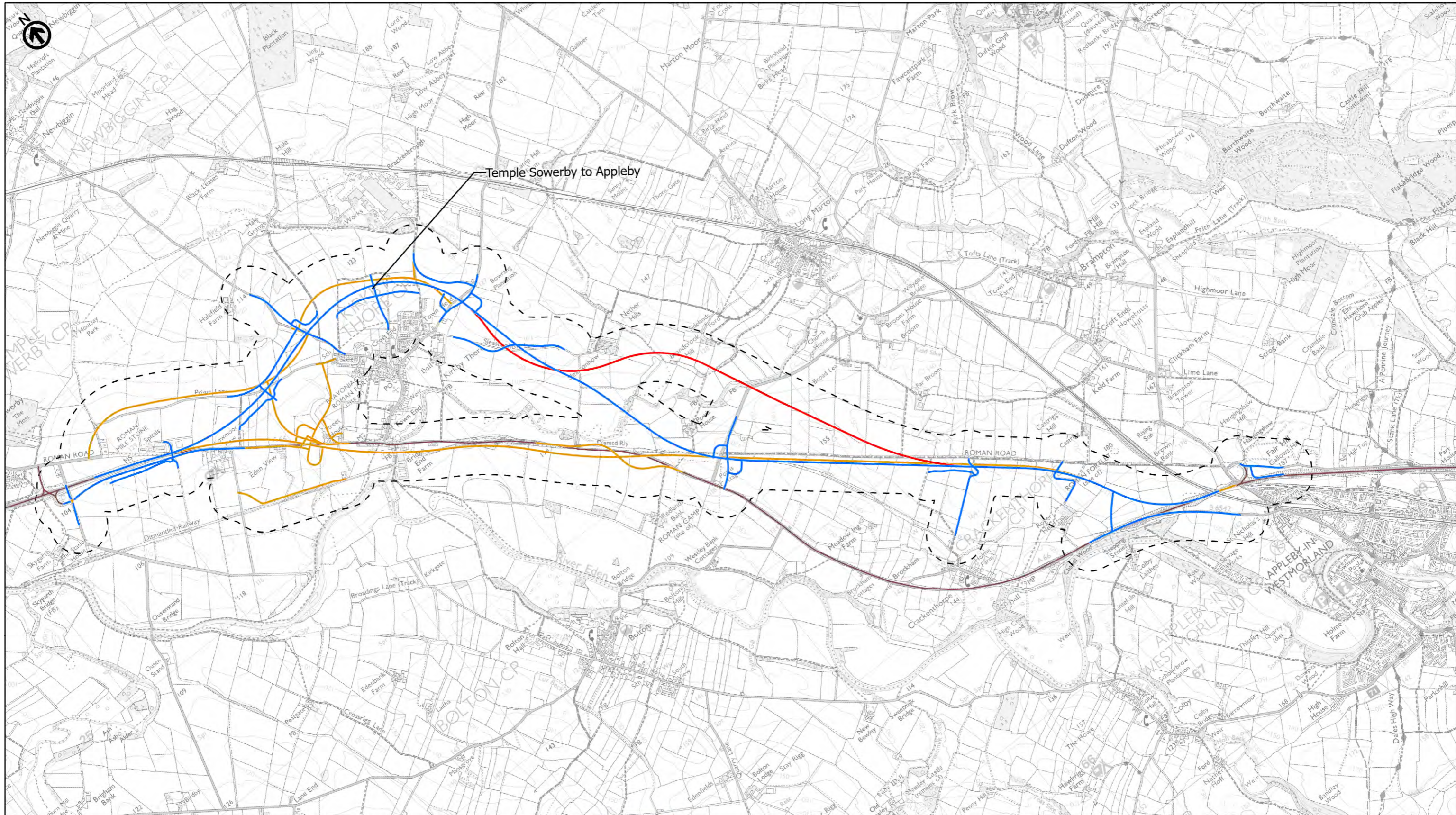
P03	First Issue				
	JBAR	JDOH	LHAN	JLIN	KWHA
	29/04/21	29/04/21	07/05/21	07/05/21	07/05/21
Revision	Created	Checked	Reviewed	Approved	Authorised



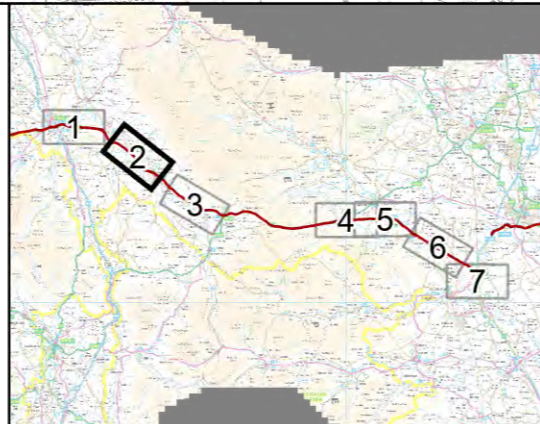
0 1 2

Scale @ A3: 1:25,000 | Project Ref No HE565627 | Stage: Stage 3
 © Crown copyright and database right (2021). All rights reserved. OS 100030649.
 Open Government Licence (Contains public sector information licensed under the Open Government Licence v3.0)

Project Name A66 Northern Trans-Pennine			
Map Title Figure 6.3			
Air Quality Monitoring Sites			
Sheet 1 of 7			
Map Number Project	Originator	Volume	
HE565627	AMY	EAQ	
S00		MP	LA - 000003
Location		Type	Role Number
Suitability S4	Suitability Description FIT FOR STAGE APPROVAL		Revision P03



- Black Route (Preferred Route Announcement)
- Blue Route
- Green Route
- Orange Route
- Red Route
- Existing A66
- Study Area 200m
- Air Quality Monitoring Site

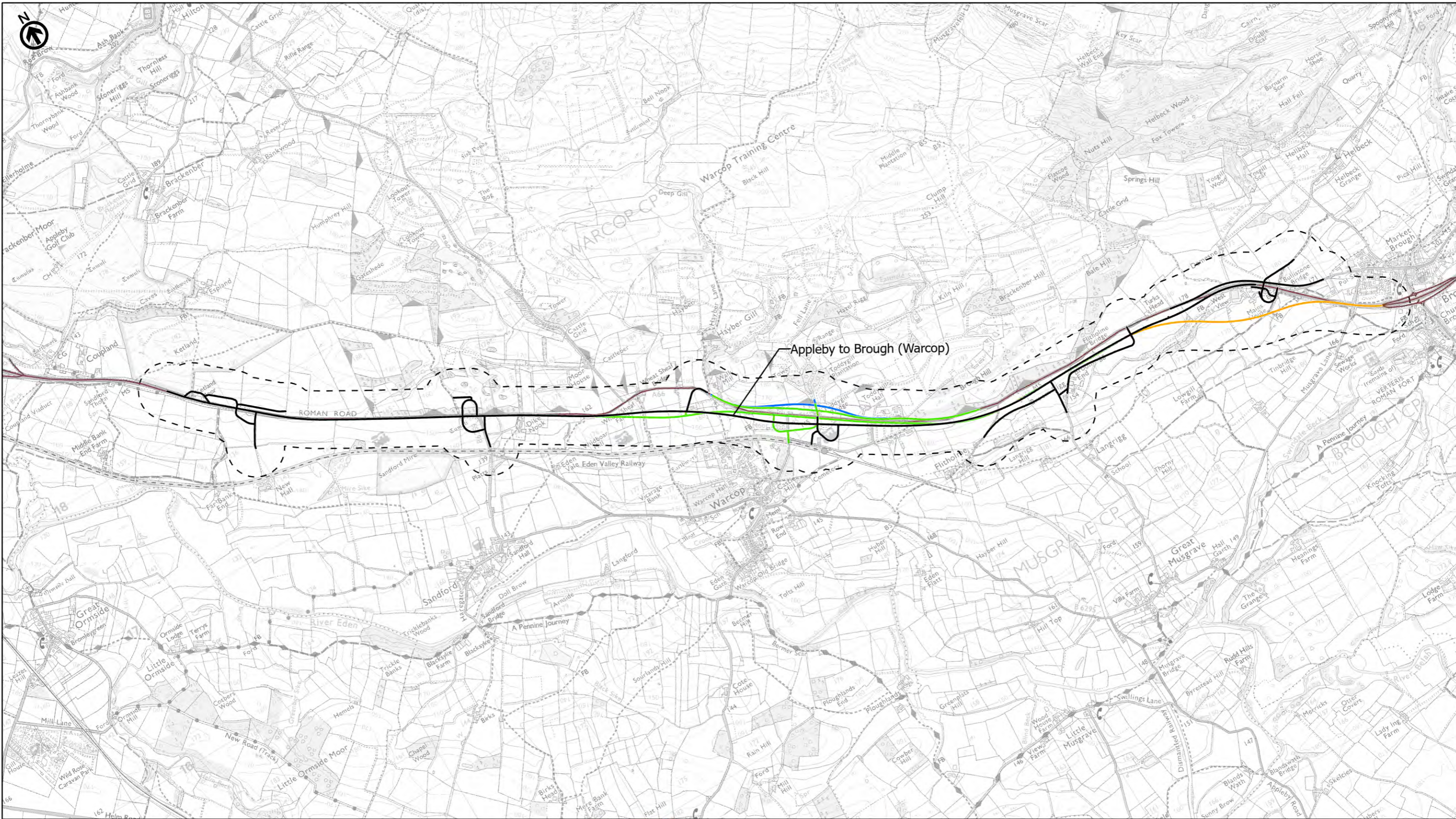


P03	First Issue				
	JBAR	JDOH	LHAN	JLIN	KWAH
	29/04/21	29/04/21	07/05/21	07/05/21	07/05/21
Revision	Created	Checked	Reviewed	Approved	Authorised

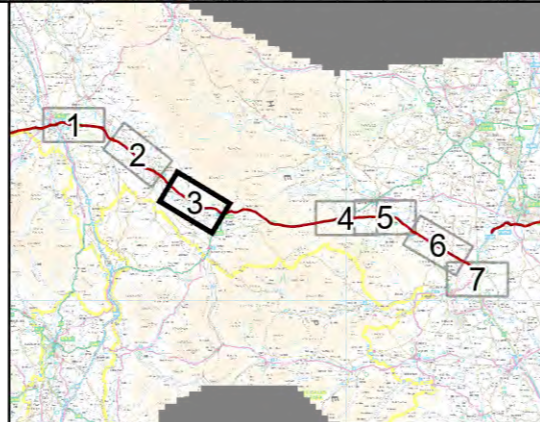
Scale @ A3: 1:25,000 | Project Ref No HE565627 | Stage: Stage 3

© Crown copyright and database right (2021). All rights reserved. OS 100030649. Open Government Licence (Contains public sector information licensed under the Open Government Licence v3.0)


Project Name A66 Northern Trans-Pennine			
Map Title Figure 6.3			
Air Quality Monitoring Sites			
Sheet 2 of 7			
Map Number HE565627	Project S00	Originator AMY	Volume EAQ
Location MP - LA - 000003		Type -	Role -
Suitability S4	Suitability Description FIT FOR STAGE APPROVAL		Revision P03



- Black Route (Preferred Route Announcement)
- Blue Route
- Green Route
- Orange Route
- Red Route
- Existing A66
- Study Area 200m
- Air Quality Monitoring Site



P03	First Issue	JBAR	JDOH	LHAN	JLIN	KWHA
		29/04/21	29/04/21	07/05/21	07/05/21	07/05/21
Revision	Created	Checked	Reviewed	Approved	Authorised	



Scale @ A3: 1:25,000 | Project Ref No HE565627 | Stage: Stage 3

© Crown copyright and database right (2021). All rights reserved. OS 100030649. Open Government Licence (Contains public sector information licensed under the Open Government Licence v3.0)

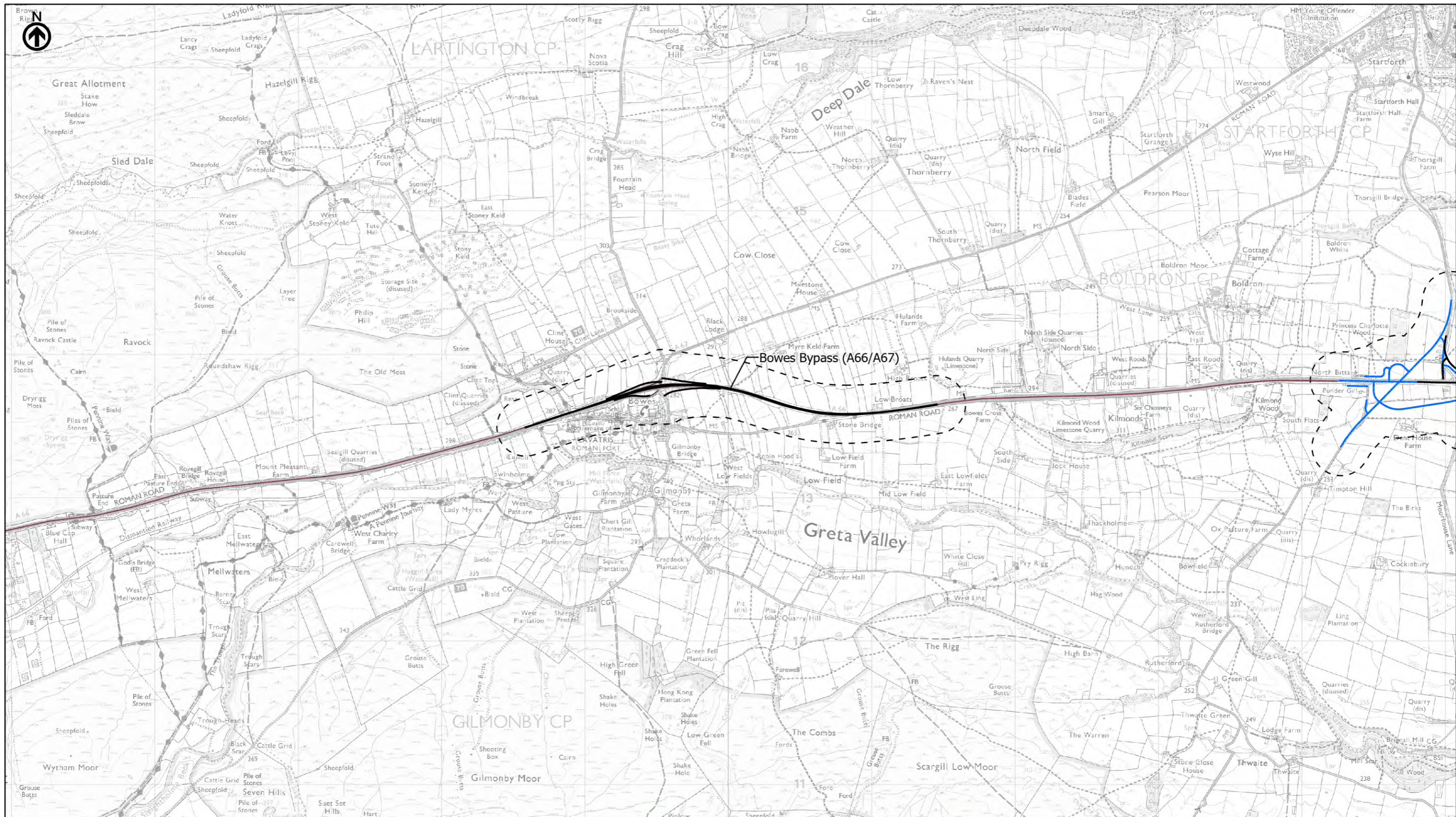
Project Name
A66 Northern Trans-Pennine

Map Title
Figure 6.3

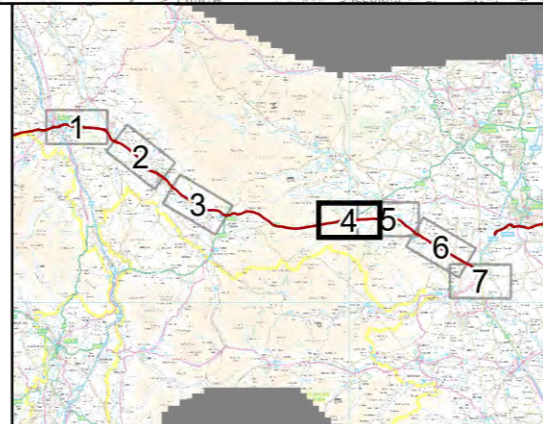
Air Quality Monitoring Sites
Sheet 3 of 7

Map Number	Project	Originator	Volume
HE565627	-	AMY	EAQ
S00	-	MP - LA	00003
Location	Type	Role	Number

Suitability	Suitability Description	Revision
S4	FIT FOR STAGE APPROVAL	P03



- Black Route (Preferred Route Announcement)
- Blue Route
- Green Route
- Orange Route
- Red Route
- Existing A66
- Study Area 200m
- Air Quality Monitoring Site

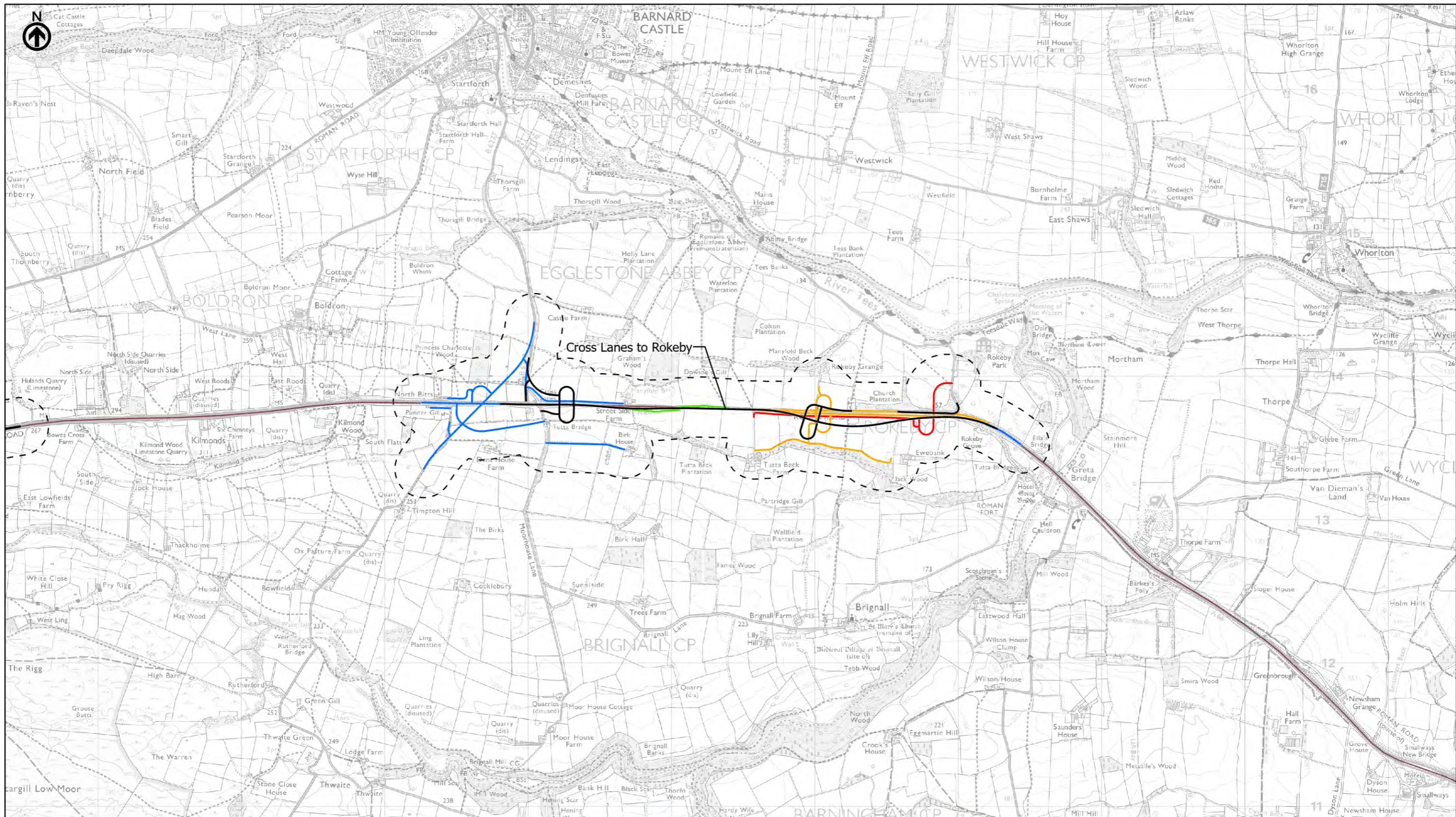


P03	First Issue	JBAR	JDOH	LHAN	JLIN	KWAH
		29/04/21	29/04/21	07/05/21	07/05/21	07/05/21
Revision	Created	Checked	Reviewed	Approved	Authorised	

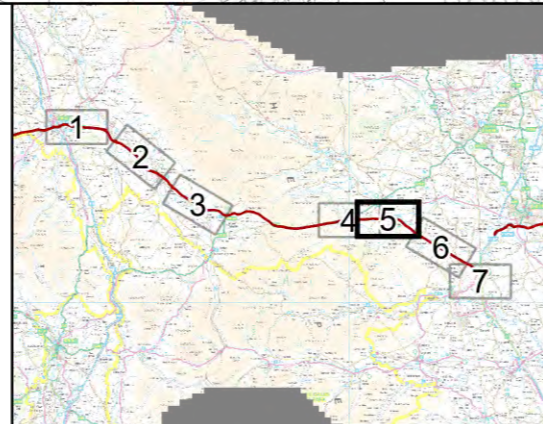
Scale @ A3: 1:25,000 | Project Ref No HE565627 | Stage: Stage 3

© Crown copyright and database right (2021). All rights reserved. OS 100030649. Open Government Licence (Contains public sector information licensed under the Open Government Licence v3.0.)

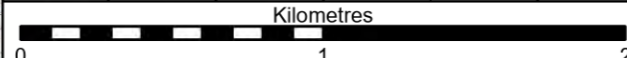
Project Name A66 Northern Trans-Pennine			
Map Title Figure 6.3			
Air Quality Monitoring Sites			
Sheet 4 of 7			
Map Number Project	Originator	Volume	Location
HE565627	AMY	EAQ	S00 - MP - LA - 000003
Suitability	Suitability Description		Revision
S4	FIT FOR STAGE APPROVAL		P03



- Black Route (Preferred Route Announcement)
- Blue Route
- Green Route
- Orange Route
- Red Route
- Existing A66
- □ Study Area 200m
- Air Quality Monitoring Site



P03	First Issue	JBAR	JDOH	LHAN	JLIN	KWHA
		29/04/21	29/04/21	07/05/21	07/05/21	07/05/21
Revision	Created	Checked	Reviewed	Approved	Authorised	



Scale @ A3: 1:25,000 | Project Ref No HE565627 | Stage: Stage 3

© Crown copyright and database right (2021). All rights reserved. OS 100030649. Open Government Licence (Contains public sector information licensed under the Open Government Licence v3.0)

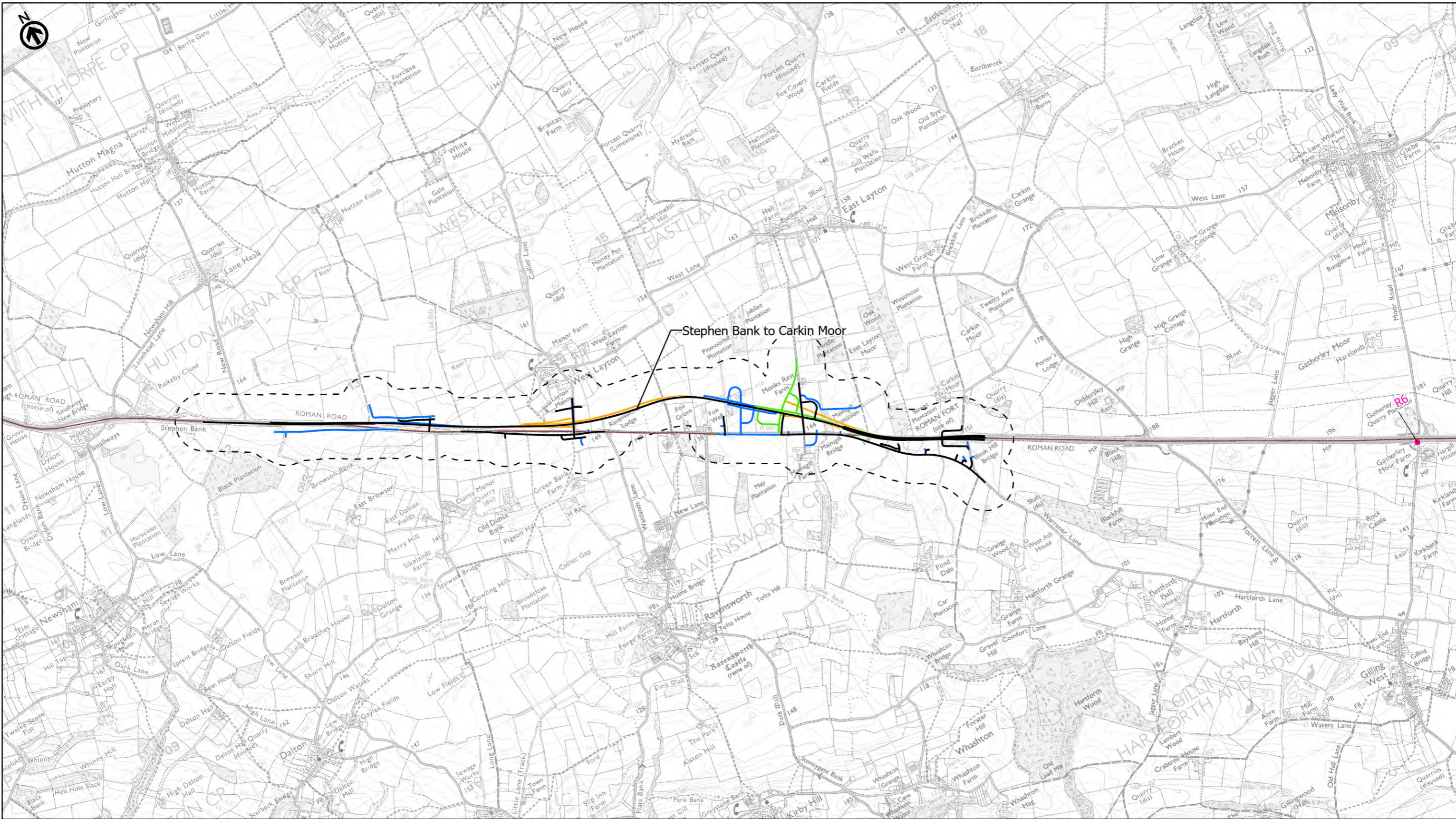
Project Name
A66 Northern Trans-Pennine

Map Title
Figure 6.3

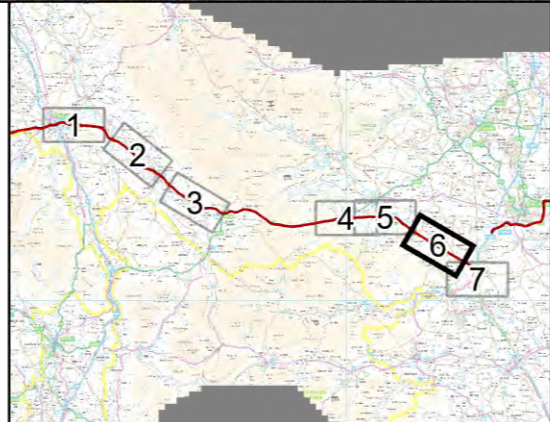
Air Quality Monitoring Sites
Sheet 5 of 7

Map Number	Project	Originator	Volume
HE565627	-	AMY	EAQ
S00	-	MP - LA	000003
Location	Type	Role	Number

Suitability	Suitability Description	Revision
S4	FIT FOR STAGE APPROVAL	P03



- Black Route (Preferred Route Announcement)
- Blue Route
- Green Route
- Orange Route
- Red Route
- Existing A66
- Study Area 200m
- Air Quality Monitoring Site

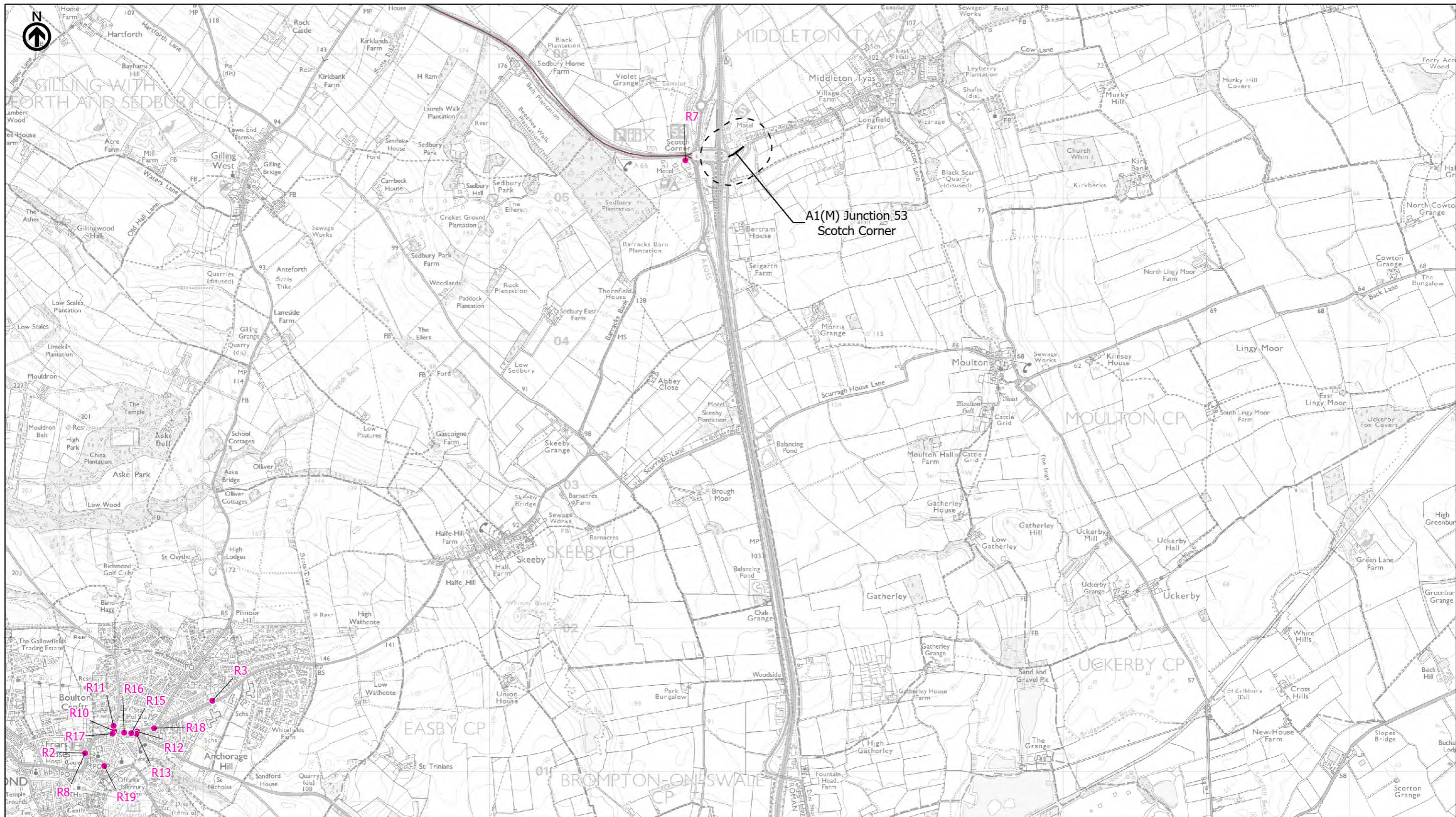


P03	First Issue				
	JBAR	JDOH	LHAN	JLIN	KWAH
	29/04/21	29/04/21	07/05/21	07/05/21	07/05/21
Revision	Created	Checked	Reviewed	Approved	Authorised

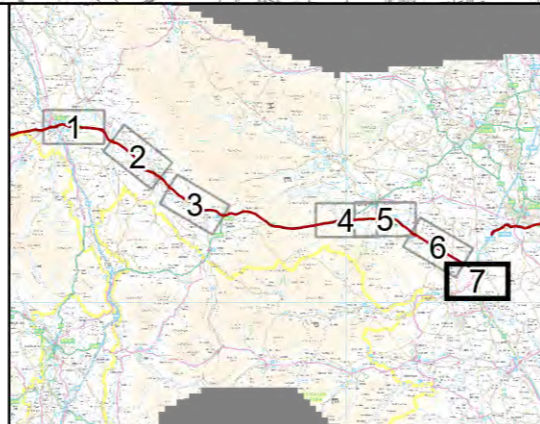
Scale @ A3: 1:25,000 | Project Ref No HE565627 | Stage: Stage 3

© Crown copyright and database right (2021). All rights reserved. OS 100030649. Open Government Licence (Contains public sector information licensed under the Open Government Licence v3.0)

Project Name A66 Northern Trans-Pennine			
Map Title Figure 6.3			
Air Quality Monitoring Sites			
Sheet 6 of 7			
Map Number Project	Originator	Volume	Location
HE565627	AMY	EAQ	MP - LA - 000003
Suitability	Suitability Description		Revision
S4	FIT FOR STAGE APPROVAL		P03



- Black Route (Preferred Route Announcement)
- Blue Route
- Green Route
- Orange Route
- Red Route
- Existing A66
- Study Area 200m
- Air Quality Monitoring Site



P03	First Issue	JBAR	JDOH	LHAN	JLIN	KWHA
		29/04/21	29/04/21	07/05/21	07/05/21	07/05/21
Revision	Created	Checked	Reviewed	Approved	Authorised	

Scale @ A3: 1:25,000 | Project Ref No HE565627 | Stage: Stage 3

© Crown copyright and database right (2021). All rights reserved. OS 100030649. Open Government Licence (Contains public sector information licensed under the Open Government Licence v3.0)

Project Name A66 Northern Trans-Pennine			
Map Title Figure 6.3			
Air Quality Monitoring Sites			
Sheet 7 of 7			
Map Number Project	Originator	Volume	Location
HE565627	AMY	EAQ	MP - LA - 000003
Suitability S4	Suitability Description FIT FOR STAGE APPROVAL		Revision P03